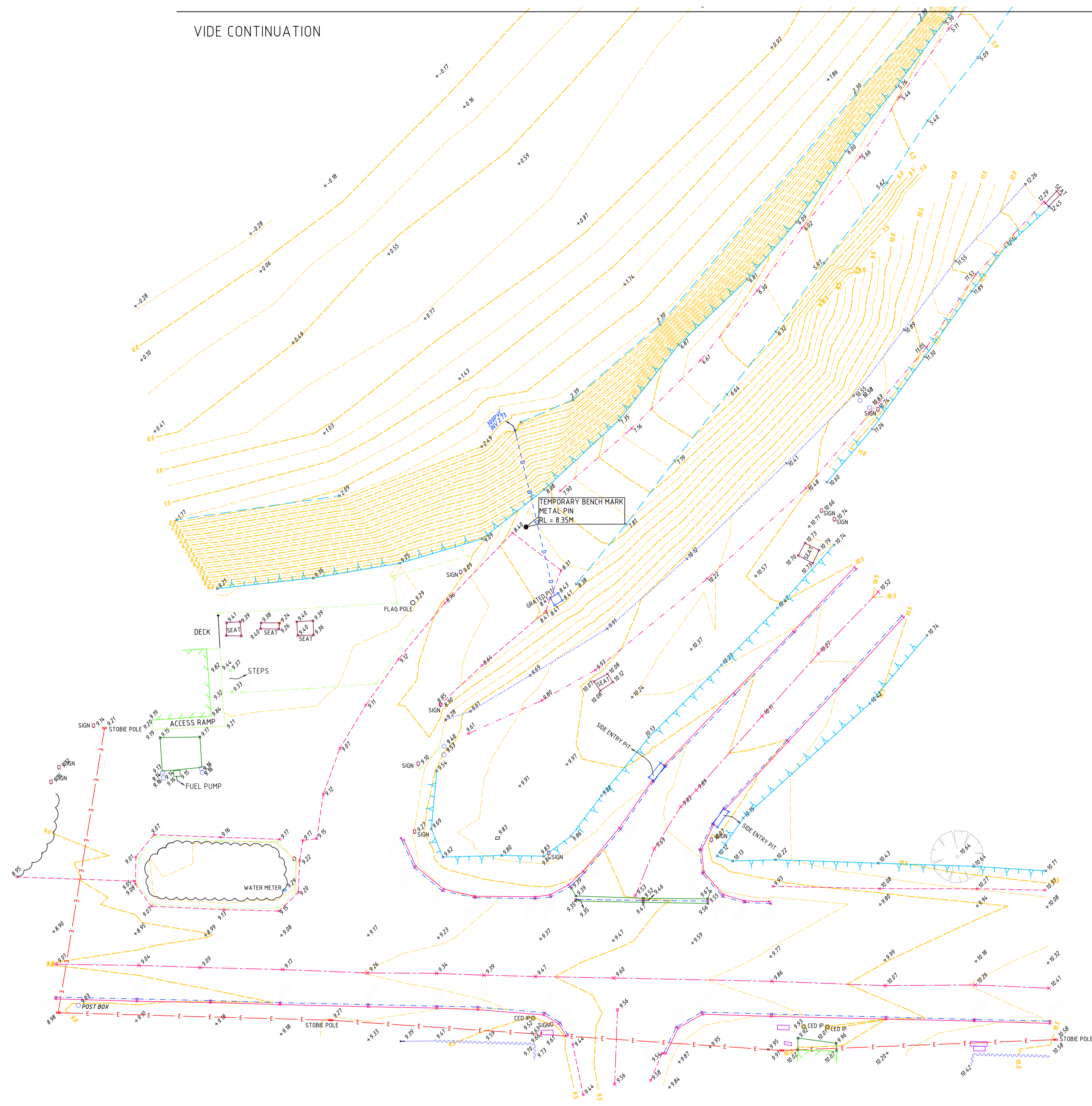
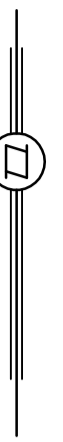


VIDE CONTINUATION



MoselSteed
SURVEYING - LAND SOLUTIONS

Kadina
6 Graves Street SA 5554
08 8821 2544
info@moselsteed.com.au
moselsteed.com.au
ACN 144 516 398

Nonwood : Murrey Bridge : Clare : Kangaroo Island
08 8362 7900 : 08 8532 5200 : 08 8842 1228 : 08 8559 4283

REFERENCE: K16187E10 12/10/16 BAL

0	5	10	15	20	25
SCALE METRES					
ORIGINAL SHEET SIZE A1					
COORDINATE DATUM: PLANE					
HEIGHT DATUM: PSM6329/1068 RL9.885m AHD					
CONTOUR INTERVAL: 0.25 metre					
SURVEY DATE: 23/09/16					
CLIENT: YORKE PENINSULA COUNCIL					

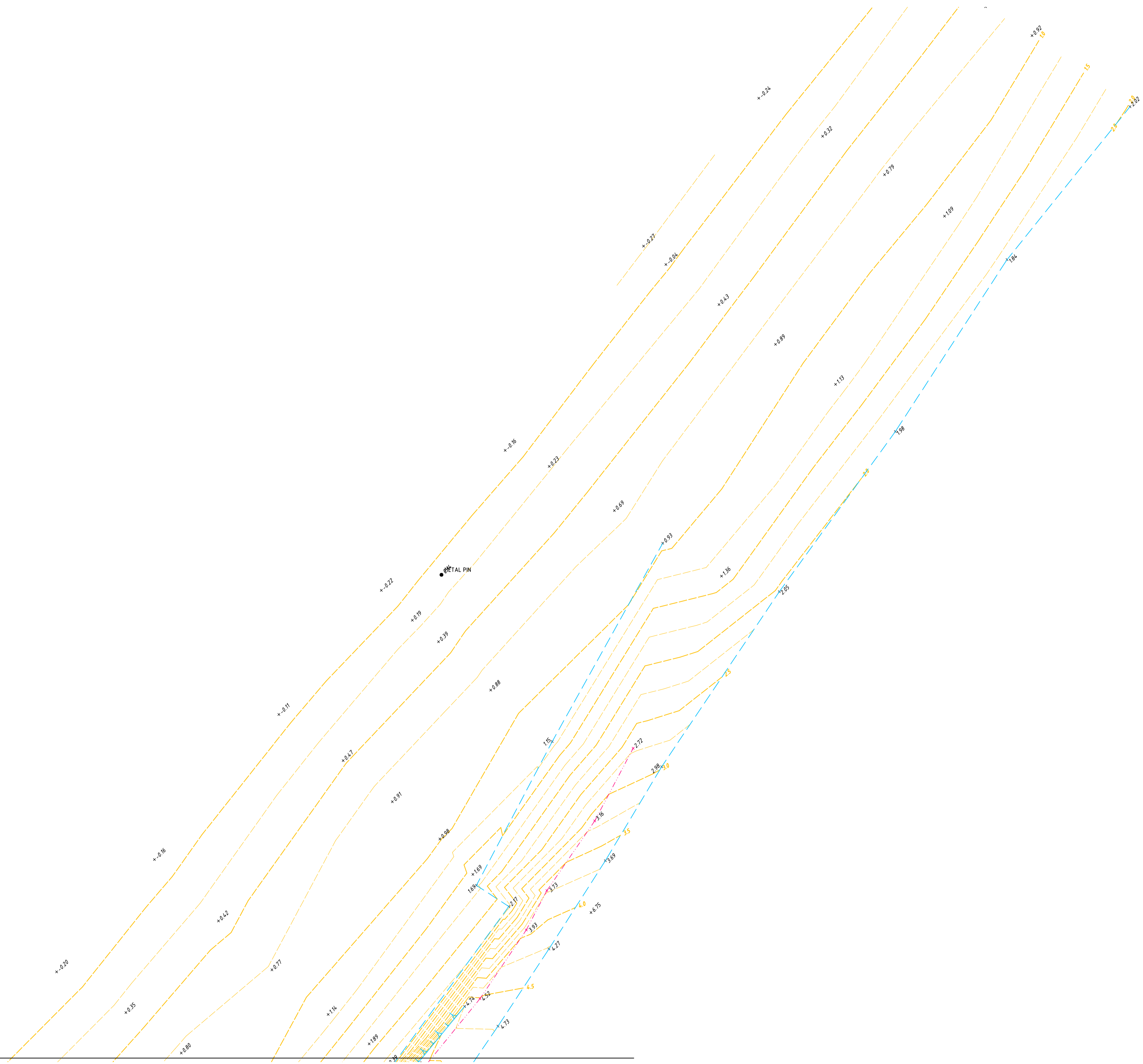
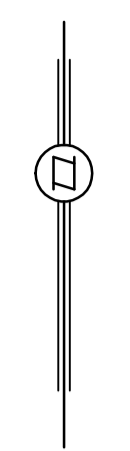
- L
 - E
 - G
 - E
 - N
 - D
- EFFLUENT IP
 - STOBIE POLE
 - SIGN
 - MAJOR CONTOUR
 - MINOR CONTOUR
 - BOTTOM OF BANK
 - TOP OF BANK
 - TK = TOP OF KERB
 - WT = WATER TABLE

- CENTRELINE OF BITUMEN
- EDGE OF BITUMEN
- EDGE OF FORMATION
- G.FENCE
- E ELECTRIC OVERHEAD
- EDGE OF CONCRETE
- EDGE OF RAMP

IMPORTANT NOTE: This plan was prepared for the purpose of designing new constructions on the land and should not be used for any other purpose. The title boundaries have not been considered in this survey. Services shown hereon have been located where possible by field survey. Prior to any demolition, excavation or construction on the site, the relevant authority should be contacted for possible location of further underground services and detailed locations of all services. This note is an integral part of this plan.

1.0	17/10/16	ORIGINAL ISSUE
REV	DATE	DESCRIPTION
		ADDITIONS & AMENDMENTS

TOPOGRAPHIC SURVEY	
MAIN STREET	
BALGOWAN	



VIDE CONTINUATION

Mosel Steed
SURVEYING - LAND SOLUTIONS

Kadina
6 Graves Street SA 5554
08 8821 3544
info@moselsteed.com.au
moselsteed.com.au
ACN 144 516 318

Nonwood : Murray Bridge : Clare : Kangaroo Island
08 8362 7900 : 08 8532 5200 : 08 8842 1228 : 08 8559 4283

REFERENCE: K16187E10 12/10/16 BAL

0	5	10	15	20	25
SCALE ORIGINAL SHEET SIZE A1 METRES					
COORDINATE DATUM: PLANE					
HEIGHT DATUM: PSM6329/1068 RL9.885m AHD					
CONTOUR INTERVAL: 0.25 metre					
SURVEY DATE: 23/09/16					
CLIENT: YORKE PENINSULA COUNCIL					

- EFFLUENT IP
- STOBIE POLE
- SIGN
- MAJOR CONTOUR
- MINOR CONTOUR
- BOTTOM OF BANK
- TOP OF BANK
- TK = TOP OF KERB
- WT = WATER TABLE

- CENTRELINE OF BITUMEN
- EDGE OF BITUMEN
- EDGE OF FORMATION
- G.I. FENCE
- ELECTRIC OVERHEAD
- EDGE OF CONCRETE
- EDGE OF RAMP

IMPORTANT NOTE: This plan was prepared for the purpose of designing new constructions on the land and should not be used for any other purpose. The title boundaries have not been considered in this survey. Services shown hereon have been located where possible by field survey. Prior to any demolition, excavation or construction on the site, the relevant authority should be contacted for possible location of further underground services and detailed locations of all services. This note is an integral part of this plan.

1.0	17/10/16	ORIGINAL ISSUE
REV	DATE	DESCRIPTION
ADDITIONS & AMENDMENTS		

TOPOGRAPHIC SURVEY

MAIN STREET

BALGOWAN

SHEET 2 OF 2