


PRELIMINARY PLAN No 17 / 0034

PRELIMINARY PLAN



D79197
500
CT 6028/935

1
CT 5826/66

D35283
2
CR 5757/170

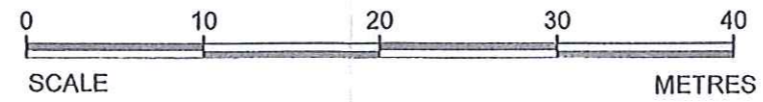
SOUTH TOWN OF WOOL BAY TERRACE

ESPLANADE

10.00

10.00


A



MAP REF: 6428-48-P DEV. No.
TITLE SYSTEM:
TITLE REFERENCE FOR ROAD: CT
IRRIGATION AREA
HUNDRED: WOOL BAY
AREA: YORKETOWN
COUNCIL: YORKE PENINSULA COUNCIL

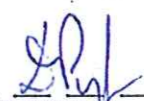
PLAN UNDER THE ROADS (OPENING & CLOSING) ACT, 1991
ROAD TO BE CLOSED LETTERED A TO BE MERGED WITH ADJOINING ALLOTMENT 1

STATEMENTS CONCERNING EASEMENTS ANNOTATIONS AND AMENDMENTS

PROPOSAL CERTIFIED CORRECT AS TO INTENT:
SIGNED: 
DATED: 16/05/2017
PRINT FULL NAME: ROGER SCOTT BROOKS
AUTHORISED OFFICER:

I HEREBY CERTIFY THAT THE PORTION OF ROAD TO BE CLOSED LETTERED 'A' HERON IS PUBLIC ROAD WITHIN THE MEANING OF SECTION 3 OF THE ROADS (OPENING & CLOSING) ACT, 1991

AUTHORITY: HD DALRYMPLE PAGE 49, D79197


DAVID E PYPER
LICENSED SURVEYOR

DATE: 22/03/2017 REF: PL8083

PyperLeaker
surveying services
p 08 8373 3880
a 65 Goodwood Road
Wayville SA 5034
e info@pyperleaker.com.au