



ASSET MANAGEMENT PLAN

Yorke Peninsula Council
Transport



Document Control		Asset Management Plan			
Document ID :					
Rev No	Date	Revision Details	Author	Reviewer	Approver
1	November 2020	Initial draft for staff review	MM	TG, RD, SG & DG	
2	November 2020	Draft for Public Consultation	MM		Council
3	March 2021	Adopted by Council – 040/2021	MM		Council

© Copyright 2019 – All rights reserved
The Institute of Public Works Engineering Australasia

Contents

1.0	EXECUTIVE SUMMARY	5
1.1	The Purpose of the Plan.....	5
1.2	Asset Description.....	5
1.3	Levels of Service	5
1.4	Future Demand.....	5
1.5	Lifecycle Management Plan	5
1.6	Financial Summary.....	6
1.7	Asset Management Practices	7
1.8	Monitoring and Improvement Program.....	7
2.0	Introduction	8
2.1	Background	8
2.2	Goals and Objectives of Asset Ownership.....	8
3.0	LEVELS OF SERVICE	10
3.1	Customer Research and Expectations.....	10
3.2	Strategic and Corporate Goals.....	10
3.3	Legislative Requirements	11
3.4	Customer Values.....	11
3.5	Customer Levels of Service	12
3.6	Technical Levels of Service	13
4.0	FUTURE DEMAND	16
4.1	Demand Drivers.....	16
4.2	Demand Forecasts	16
4.3	Demand Impact and Demand Management Plan.....	16
4.4	Asset Programs to meet Demand.....	17
4.5	Climate Change and Adaption.....	17
5.0	LIFECYCLE MANAGEMENT PLAN	18
5.1	Background Data	18
5.2	Operations and Maintenance Plan	20
5.3	Renewal Plan.....	21
5.4	Summary of future renewal costs.....	27
5.5	Acquisition Plan	28
5.6	Disposal Plan	30
6.0	RISK MANAGEMENT PLANNING	31

6.1	Critical Assets	31
6.2	Risk Assessment	31
6.3	Infrastructure Resilience Approach	34
6.4	Service and Risk Trade-Offs.....	34
7.0	FINANCIAL SUMMARY	36
7.1	Financial Statements and Projections.....	36
7.2	Funding Strategy.....	37
7.3	Valuation Forecasts	37
7.4	Key Assumptions Made in Financial Forecasts	38
7.5	Forecast Reliability and Confidence.....	38
8.0	PLAN IMPROVEMENT AND MONITORING	40
8.1	Status of Asset Management Practices.....	40
8.2	Improvement Plan	40
8.3	Monitoring and Review Procedures	40
8.4	Performance Measures.....	41
9.0	REFERENCES	42
10.0	APPENDICES	43
Appendix A	Acquisition Forecast	43
Appendix B	Operation Forecast.....	44
Appendix C	Maintenance Forecast	45
Appendix D	Renewal Forecast Summary.....	46
Appendix E	Disposal Summary	101
Appendix F	Budget Summary by Lifecycle Activity	102
Appendix G	Levels of Service	103
Appendix H	Road Network Maps.....	131

1.0 EXECUTIVE SUMMARY

1.1 The Purpose of the Plan

Asset management planning is a comprehensive process ensuring delivery of services from infrastructure is financially sustainable.

This Asset Management Plan (AMP) details information about infrastructure assets with actions required to provide an agreed level of service in the most cost-effective manner while outlining associated risks. The plan defines the services to be provided, how the services are provided and what funds are required to provide over a 20 year planning period. The AMP will link to a Long-Term Financial Plan (LTFP) which typically considers a 10 year planning period.

This plan covers the infrastructure assets that provide Transport services.

1.2 Asset Description

The Transport network comprises:

- Roads – 3890km
- Footpaths (Constructed) & Walking Trails (Sealed) - 23km
- Kerb & Gutter – 218km
- Airfields – 3 (2 x Sealed 1 x Sheeted)

The above infrastructure assets have significant total renewal value estimated at \$235,543,565.

1.3 Levels of Service

Our present funding levels are insufficient to continue to provide existing services at current service levels in the medium term.

The main service consequences of the Planned Budget are:

- Unable to renew all assets at the optimum time

1.4 Future Demand

The main demands for new services are created by:

- Heavy Vehicle Access
- Agricultural Vehicles / Equipment
- Industry (mining)
- Tourism
- Changing Demographics

These demands will be approached using a combination of managing existing assets, upgrading of existing assets and providing new assets to meet demand. Demand management practices may also include a combination of non-asset solutions, insuring against risks and managing failures.

1.5 Lifecycle Management Plan

1.5.1 What does it Cost?

The forecast lifecycle costs necessary to provide the services covered by this AMP includes operation, maintenance, renewal, acquisition, and disposal of assets. Although the AMP may be prepared for a range of time periods, it typically informs a Long-Term Financial Planning period of 10 years. Therefore, a summary output from the AMP is the forecast of 10 year total outlays, which for the Transport is estimated as \$121,985,464 or \$12,198,546 on average per year.

1.6 Financial Summary

1.6.1 What we will do

Estimated available funding for the 10 year period is \$101,661,184 or \$10,166,118 on average per year as per the LTFP or Planned Budget. This is 83.34% of the cost to sustain the current level of service at the lowest lifecycle cost.

The infrastructure reality is that only what is funded in the LTFP can be provided. The Informed decision making depends on the AMP emphasising the consequences of Planned Budgets on the service levels provided and risks.

The anticipated Planned Budget for Transport leaves a shortfall of \$2,032,428 on average per year of the forecast lifecycle costs required to provide services in the AMP compared with the Planned Budget currently included in the LTFP. This is shown in the figure below.

Forecast Lifecycle Costs and Planned Budgets

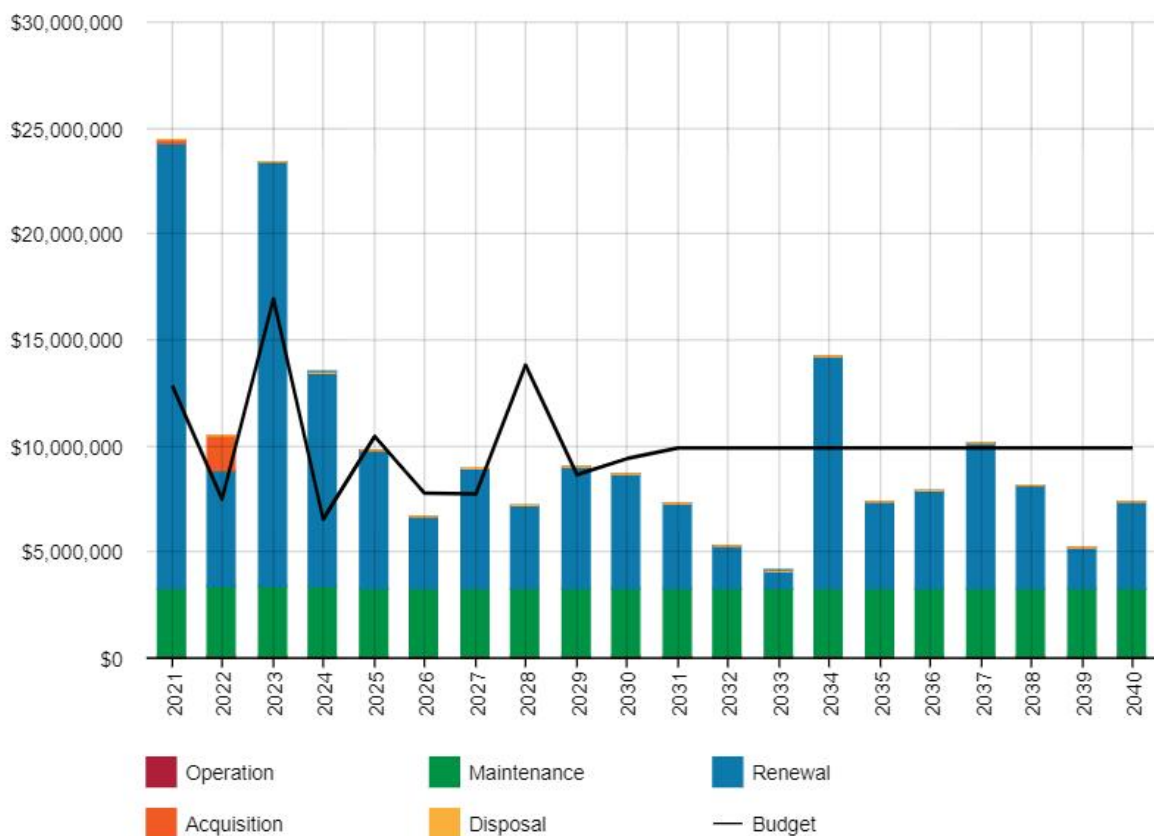


Figure Values are in current dollars.

We plan to provide Transport services for the following:

- Operation, maintenance, renewal and upgrade of Transport assets to meet service levels set by Council in annual budgets

1.6.2 What we cannot do

We currently do **not** allocate enough budget to sustain these services at the proposed standard or to provide all new services being sought. Works and services that cannot be provided under present funding levels are:

- Unable to renew all Transport assets when required

- Upgrade all Transport assets when requested

1.6.3 Managing the Risks

Our present budget levels are insufficient to continue to manage risks in the medium term.

The main risk consequences are:

- Some sections of unsealed road network below acceptable standards
- Poor intersection alignment
- Deficiency of portion of road network to cater for B-Double or larger configurations
- Some sections of the sealed road network are in poor condition
- Some poor sections of footpath and kerb and channel

We will endeavour to manage these risks within available funding by:

- Ensuring sufficient funding to maintain the Transport network at an appropriate level
- Prioritise all works required
- Document all inspections and complaints

1.7 Asset Management Practices

Our systems to manage assets include:

- Authority (enterprise resource planning system)
- Conquest (asset management system)

Assets requiring renewal/replacement are identified from either the asset register or an alternative method. These methods are part of the Lifecycle Model.

- If Asset Register data is used to forecast the renewal costs this is done using the acquisition year and the useful life,
- Alternatively, an estimate of renewal lifecycle costs is projected from external condition modelling systems (such as Pavement Management Systems) and may be supplemented with, or based on staff knowledge.

The Transport Asset Register and staff knowledge was used to forecast the renewal life cycle costs for this AMP.

1.8 Monitoring and Improvement Program

The next steps resulting from this AMP to improve asset management practices are:

- Continual review of Asset Register
- Development of agreed Levels of Service in consultation with the community
- Increased definition of performance standards through customer engagement to assess expectations
- Improvement to Risk identification and management
- Develop 3-5 Year Unsealed Resheeting Program
- Develop 3-5 Year Reseal / Sealed Road Rehabilitation Program
- Continual collection and review of condition data

2.0 Introduction

2.1 Background

This AMP communicates the requirements for the sustainable delivery of services through management of assets, compliance with regulatory requirements, and required funding to provide the appropriate levels of service over the long term planning period.

The AMP is to be read with Council planning documents. This should include the Asset Management Policy, along with the following key planning documents (available on Council's website or upon request):

- Yorke Peninsula Council Strategic Management Plan 2021-2025
- Yorke Peninsula Council Long Term Financial Plan 2021-2030
- Yorke Peninsula Council Annual Business Plan and Budget
- Yorke Peninsula Council Road Asset Valuation and Methodology 1 July 2019

The infrastructure assets covered by this AMP include roads, footpaths, kerbing and airstrips. For a detailed summary of the assets covered in this AMP refer to Table in Section 5.

These assets are used to provide Transport services to the community.

The infrastructure assets included in this plan have a total replacement value of insert \$235,543,565.

Key stakeholders in the preparation and implementation of this AMP are shown in Table 2.1.

Table 2.1: Key Stakeholders in the AMP

Key Stakeholder	Role in Asset Management Plan
Community	The main stakeholders in the AMP and the key beneficiaries of the services are the community. It is the community who contribute funding through payment of rates and communicate their satisfaction (or otherwise) with services through contact with Council.
Councillors	Represent needs of community/shareholders.
	Allocate resources to meet planning objectives in providing services while managing risks.
	Ensure service sustainable.
Corporate Management Team	Endorse the development of AMPs and provide resources required to complete this task. Set high level priorities for asset management development in Council and raise the awareness of this function among Council staff and contractors. Support the implementation of actions resulting from this plan and be prepared to make changes to a better way of managing assets and delivering services. Support for an asset management driven budget and LTFP.
Staff	Manage the infrastructure with resources provided by Council within the allocated budget.

2.2 Goals and Objectives of Asset Ownership

Our goal in managing infrastructure assets is to meet the defined level of service (as amended from time to time) in the most cost effective manner for present and future consumers. The key elements of infrastructure asset management are:

- Providing a defined level of service and monitoring performance,
- Managing the impact of growth through demand management and infrastructure investment,
- Taking a lifecycle approach to developing cost-effective management strategies for the long-term that meet the defined level of service,
- Identifying, assessing and appropriately controlling risks, and
- Linking to a LTFP which identifies required, affordable forecast costs and how it will be allocated.

Key elements of the planning framework are

- Levels of service – specifies the services and levels of service to be provided,
- Future demand – how this will impact on future service delivery and how this is to be met,
- Lifecycle management – how to manage its existing and future assets to provide defined levels of service,
- Financial summary – what funds are required to provide the defined services,
- Asset management practices – how we manage provision of the services,
- Monitoring – how the plan will be monitored to ensure objectives are met,
- Asset management improvement plan – how we increase asset management maturity.

Other references to the benefits, fundamentals principles and objectives of asset management are:

- International Infrastructure Management Manual 2015 ¹
- ISO 55000²

¹ Based on IPWEA 2015 IIMM, Sec 2.1.3, p 2 | 13

² ISO 55000 Overview, principles and terminology

3.0 LEVELS OF SERVICE

3.1 Customer Research and Expectations

This AMP is prepared to facilitate consultation prior to adoption of levels of service by the Council. Future revisions of the AMP will incorporate customer consultation on service levels and costs of providing the service. This will assist the Council and stakeholders in matching the level of service required, service risks and consequences with the customer's ability and willingness to pay for the service.

3.2 Strategic and Corporate Goals

This AMP is prepared under the direction of the Council vision, mission, goals and objectives.

Our vision is:

"Prosperous, diverse and uniquely spectacular - Yorke Peninsula"

Our mission is:

- We will foster a climate where Yorke Peninsula can thrive as a prosperous network of multi-generational communities.
- We will deliver services that enhances the Peninsula's reputation as a vibrant, easily accessible coastal and food production region.
- We will celebrate and protect our unique and pristine environment.
- We will continue to support our diversity of sustainable industries and lifestyles.

Strategic goals have been set by the Council. The relevant goals and objectives and how these are addressed in this AMP are summarised in Table 3.2.

Table 3.2: Goals and how these are addressed in this Plan

Goal	Objective	How Goal and Objectives are addressed in the AMP
Community Connected through Infrastructure	Develop and deliver on AMPs for all asset classes	>90% of the Annual Business Plan projects achieved
	Provide disability access infrastructure	Decreased number of Customer Service Requests for road/footpath repairs and maintenance
	Create partnerships with State Government to maintain State's assets (e.g. roads, jetties etc.)	Number and value of renewed and new infrastructure delivered
	Explore provision of new infrastructure	Total kilometres of roads and footpaths delivered (new and upgraded)
	Install and upgrade appropriate traffic control device management	
Responsible Governance and Leadership	Openness and transparency of reporting Council's performance	Asset renewal funding ratio
	Effective leadership and informed decision making	Net financial liabilities ratio
	Meet all legislative requirements and compliance with Council's internal controls	

3.3 Legislative Requirements

There are many legislative requirements relating to the management of assets. Legislative requirements that impact the delivery of the transport service are outlined in Table 3.3.

Table 3.3: Legislative Requirements

Legislation	Requirement
Local Government Act	Sets out role, purpose, responsibilities and powers of local governments including the preparation of a LTFP supported by AMPs for sustainable service delivery.
Road Traffic Act	An Act to prescribe the duties of road users; to provide for nationally consistent road rules; to provide for vehicle standards, mass and loading requirements and other safety measures in relation to light vehicles; to regulate the identification of vehicles; to provide for the installation, use and maintenance of traffic control devices; to provide for the closing of roads for traffic management and other purposes; to provide for the use of photographic detection devices; to provide for the enforcement of Australian road laws and the recognition of administrative actions and court orders of other Australian jurisdictions; and for other purposes.
Native Vegetation Act	The Act provides protection for native vegetation in South Australia and sets out a process for applying to clear vegetation. The Act ensures that areas of high conservation value are protected, and that clearances are subject to a thorough assessment process.
Environment Protection Act	To ensure that all reasonable and practicable measures are taken to protect, restore and enhance the quality of the environment having regard to the principles of ecologically sustainable development.
Australian Road Rules	An act which gives road authorities in each state delegated power to establish standards for all aspects of roadways, including bridges and shared use paths.
Heavy Vehicle National Law Act and Regulations	An Act to make the provision for a national scheme for facilitating and regulating the use of heavy vehicles on roads.
Work Health and Safety Act and Regulations	To provide for the health, safety and welfare of persons at work.
Disability Discrimination Act	Provides protection for everyone in Australia against discrimination based on disability. It encourages everyone to be involved in implementing the Act and to share in the overall benefits to the community and the economy that flow from participation by the widest range of people.

3.4 Customer Values

Service levels are defined in three ways:

- customer values
- customer levels of service
- technical levels of service

Customer Values indicate:

- what aspects of the service is important to the customer?
- whether they see value in what is currently provided and

- the likely trend over time based on the current budget provision

Table 3.4: Customer Values

Service Objective:			
Customer Values	Customer Satisfaction Measure	Current Feedback	Expected Trend Based on Planned Budget
Transport network that meets the needs of the community	Customer Requests and Community Feedback	Moderate number of Customer Requests and Community Feedback	Not anticipated to change

3.5 Customer Levels of Service

The Customer Levels of Service are considered in terms of:

Quality How good is the service ... what is the condition or quality of the service?

Function Is it suitable for its intended purpose Is it the right service?

Capacity/Use Is the service over or under used ... do we need more or less of these assets?

In Table 3.5 under each of the service measures types (Quality, Function, Capacity/Use) there is a summary of the performance measure being used, the current performance, and the expected performance based on the current funding level.

These are measures of fact related to the service delivery outcome e.g. number of occasions when service is not available, condition %'s of Very Poor, Poor/Average/Good, Very Good and provide a balance in comparison to the customer perception that may be more subjective.

Table 3.5: Customer Level of Service Measures

Type of Measure	Level of Service	Performance Measure	Current Performance	Expected Trend Based on Planned Budget
Quality / Condition	Roads provide safe and smooth ride Footpaths provide safe access	Customer feedback and community satisfaction	Monitored through Customer Service Requests, correspondence, etc. >1000 relating to Roads Footpaths Vegetation (Roadside) Signage	Not anticipated to change
	Confidence levels		Medium	Medium
Function	Transport network meets user requirements	Customer feedback and community satisfaction	Monitored through Customer Service Requests, correspondence, etc. >1000 relating to Roads Footpaths Vegetation (Roadside) Signage	Not anticipated to change
	Confidence levels		Medium	Medium
Capacity	Majority of transport network meets required service requirements	Customer feedback and community satisfaction	Monitored through Customer Service Requests, correspondence, etc. >1000 relating to Roads Footpaths Vegetation (Roadside) Signage	Not anticipated to change
	Confidence levels		Medium	Medium

3.6 Technical Levels of Service

Technical Levels of Service – To deliver the customer values, and impact the achieved Customer Levels of Service, are operational or technical measures of performance. These technical measures relate to the activities and allocation of resources to best achieve the desired customer outcomes and demonstrate effective performance.

Technical service measures are linked to the activities and annual budgets covering:

- **Acquisition** – the activities to provide a higher level of service (e.g. widening a road, sealing an unsealed road, etc.) or a new service that did not exist previously (e.g. a new airstrip).
- **Operation** – the regular activities to provide services (e.g. inspections, etc.).

- **Maintenance** – the activities necessary to retain an asset as near as practicable to an appropriate service condition. Maintenance activities enable an asset to provide service for its planned life (e.g. road patching, unsealed road grading, etc.),
- **Renewal** – the activities that return the service capability of an asset up to that which it had originally provided (e.g. sealed road resurfacing and pavement reconstruction, unsealed road resheeting, etc.),

Departmental staff plan, implement and control technical service levels to influence the service outcomes.³

Table 3.6 shows the activities expected to be provided under the current Planned Budget allocation, and the Forecast activity requirements being recommended in this AMP.

Table 3.6: Technical Levels of Service

Lifecycle Activity	Purpose of Activity	Activity Measure	Current Performance*	Recommended Performance **
TECHNICAL LEVELS OF SERVICE				
Acquisition	Upgrade of Transport assets are identified through inspections, community consultation, land developments, etc.	Identified Transport assets to be upgraded are included in annual budget discussion and budget	Identified Transport assets to be upgraded are included in annual budget discussion and budget	Developed program for upgrade of Transport assets
		Budget	<i>Budget – Current (reviewed annually)</i>	<i>Budget – Current (reviewed annually)</i>
Operation	Transport assets are safe for user requirements	Regular inspections Programmed condition surveys	Adhoc inspections undertaken by staff and contractors Airstrip inspections to meet CASA requirements Programmed condition surveys are linked to asset valuations	Inspections to be more regular Airstrip inspections to meet CASA requirements Programmed condition surveys are linked to asset valuations
		Budget	<i>Budget – Current (reviewed annually)</i>	<i>Budget – Current (reviewed annually)</i>
Maintenance	Transport assets are maintained to user requirements	Regular maintenance program and Customer Service Requests are completed in a reasonable time frame	Maintenance is undertaken as per programme or required Customer Service Requests are actioned in a time frame determined by their priority	Maintenance is undertaken as programmed or required
		Budget	<i>Budget – Current (reviewed annually)</i>	<i>Budget – Current (reviewed annually)</i>

³ IPWEA, 2015, IIMM, p 2 | 28.

Lifecycle Activity	Purpose of Activity	Activity Measure	Current Performance*	Recommended Performance **
Renewal	Renewal of Transport assets are undertaken as required and at the optimum time	Assets are renewed as per current renewal program and budget	Renewal work is planned and budgeted annually Not all assets identified for renewal are renewed	Developed asset renewal program Established Renewal Priority Ranking Criteria
		Budget	<i>Budget – Current</i>	<i>Budget – Annual renewal programmed developed from AMP</i>
Disposal	Disposal of assets no longer in use	As identified by staff or from community request	As identified by staff or from community request	As identified by staff or from community request
		Budget	<i>No disposal planned</i>	<i>No disposal planned</i>

Note: * Current activities related to Planned Budget.

** Forecast required performance related to forecast lifecycle costs.

It is important to monitor the service levels provided regularly as these will change. The current performance is influenced by work efficiencies and technology, and customer priorities will change over time.

4.0 FUTURE DEMAND

4.1 Demand Drivers

Drivers affecting demand include things such as population change, regulations, changes in demographics, seasonal factors, vehicle ownership rates, consumer preferences and expectations, technological changes, economic factors, agricultural practices, environmental awareness, etc.

4.2 Demand Forecasts

The present position and projections for demand drivers that may impact future service delivery and use of assets have been identified and documented.

4.3 Demand Impact and Demand Management Plan

The impact of demand drivers that may affect future service delivery and use of assets are shown in Table 4.3.

Demand for new services will be managed through a combination of managing existing assets, upgrading of existing assets and providing new assets to meet demand and demand management. Demand management practices can include non-asset solutions, insuring against risks and managing failures.

Opportunities identified to date for demand management are shown in Table 4.3. Further opportunities will be developed in future revisions of this AMP.

Table 4.3: Demand Management Plan

Demand driver	Current position	Projection	Impact on services	Demand Management Plan
Demand for over dimensional heavy vehicles for commodity, salt and sand movement	Meeting demand on approved routes	Demand for upgrade of road network to meet expanding user desire	Increased construction and maintenance costs. Potential road safety impacts	Network route assessment Develop plan to establish budgets to upgrade roads
Demand for wider vehicles, especially agricultural	Challenge maintaining clear widths desired by customers. Vegetation encroachment a significant issue	Ongoing challenges in meeting expectation	Difficulty meeting customer expectation for carriageway clear width	Maintain / increase existing budget allocations to deliver management program Application of Roadside Vegetation Guidelines for clearance
Industry (mining)	Salt Sand	Demand for heavy vehicle (including over dimensional) and increase in vehicle movements (service/staff vehicles) to service mines	Reduction in life of assets and increase in maintenance costs	Planning, priority and budget considerations for road upgrade and maintenance
Tourism – Increasing camping and caravan numbers	Predominantly on arterial roads and in townships	Increasing movements on local roads to destinations, particularly coastal.	Expectation of higher quality roads. Change in vehicle types using road network and	Planning, priority and budget considerations for road upgrade and maintenance

Demand driver	Current position	Projection	Impact on services	Demand Management Plan
			potential change in user risk profile	
Sealing township roads	45km* unsealed township roads *approximate length	Develop a plan to upgrade and prioritise approach to sealing township roads	Increase in capital upgrade/renewal and maintenance budgets	Planning, priority and budget considerations for unsealed township road upgrade and maintenance
Changing demographics and mobility expectations of elderly and young (e.g. parents with children)	Varying type, width and continuity of footpath infrastructure	Increased dissatisfaction, increased complaints	Increase in maintenance	Planning, priority and budget considerations for footpath upgrade and maintenance

4.4 Asset Programs to meet Demand

The new assets required to meet demand may be acquired, donated or constructed. Additional assets are discussed in Section 5.4.

Acquiring new assets will commit the Council to ongoing operations, maintenance and renewal costs for the period that the service provided from the assets is required. These future costs are identified and considered in developing forecasts of future operations, maintenance and renewal costs for inclusion in the LTFP (Refer to Section 5).

4.5 Climate Change and Adaption

The impacts of climate change can have a significant impact on the assets we manage and the services they provide. In the context of the Asset Management Planning process climate change can be considered as both a future demand and a risk.

How climate change will impact on assets can vary significantly depending on the location and the type of services provided, as will the way in which we respond and manage those impacts.

As a minimum we should consider both how to manage our existing assets given the potential climate change impacts, and then also how to create resilience to climate change in any new works or acquisitions.

Additionally, the way in which we construct new assets should recognise that there is opportunity to build in resilience to climate change impacts. Buildings resilience will have benefits:

- Assets will withstand the impacts of climate change
- Services can be sustained
- Assets that can endure may potentially lower the lifecycle cost and reduce their carbon footprint

The impact of climate change on assets is a new and complex discussion and further opportunities will be developed in future revisions of this AMP.

5.0 LIFECYCLE MANAGEMENT PLAN

The lifecycle management plan details how Council plans to manage and operate the assets at the agreed levels of service (Refer to Section 3) while managing life cycle costs.

5.1 Background Data

5.1.1 Physical parameters

The assets covered by this AMP are shown in Table 5.1.1.

Table 5.1.1: Assets covered by this Plan

Asset Category	Dimension	Replacement Value
Sealed Roads	529km	\$ 78,762,314
Unsealed Roads (Sheeted)	2620km	\$127,467,459
Formed & Graded Roads	523km	Not valued
Unformed Roads & Tracks	218km	Not valued
Footpaths (Constructed) & Walking Trails (Sealed)	24.7km	\$ 2,768,457
Footpaths & Walking Trails (Not Constructed)		Not valued
Kerb & Channel	218km	\$ 24,737,910
Airfields	3	\$ 1,807,425
TOTAL		\$235,543,565

All figure values are shown in current day dollars.

5.1.2 Asset capacity and performance

Assets are generally provided to meet design standards where these are available. However, there is insufficient resources to address all known deficiencies. Locations where deficiencies in service performance are known are detailed in Table 5.1.2.

Table 5.1.2: Known Service Performance Deficiencies

Location	Service Deficiency
Unsealed road network	Many roads do not meet desired width for use by various types of vehicles
Sealed road network	Some roads do not meet desired width for use by various types of vehicles
Rural road drainage	Many roads are below surrounding ground level and while reconstruction will increase crown height the table drains in place will still be below surrounding ground level
Vegetation Management	Vegetation encroaching in envelope

The above service deficiencies were identified from inspections, maintenance records, staff knowledge and customer feedback.

5.1.3 Asset condition

Condition is currently monitored through inspections by staff and contractors as part of the revaluation of Transport assets.

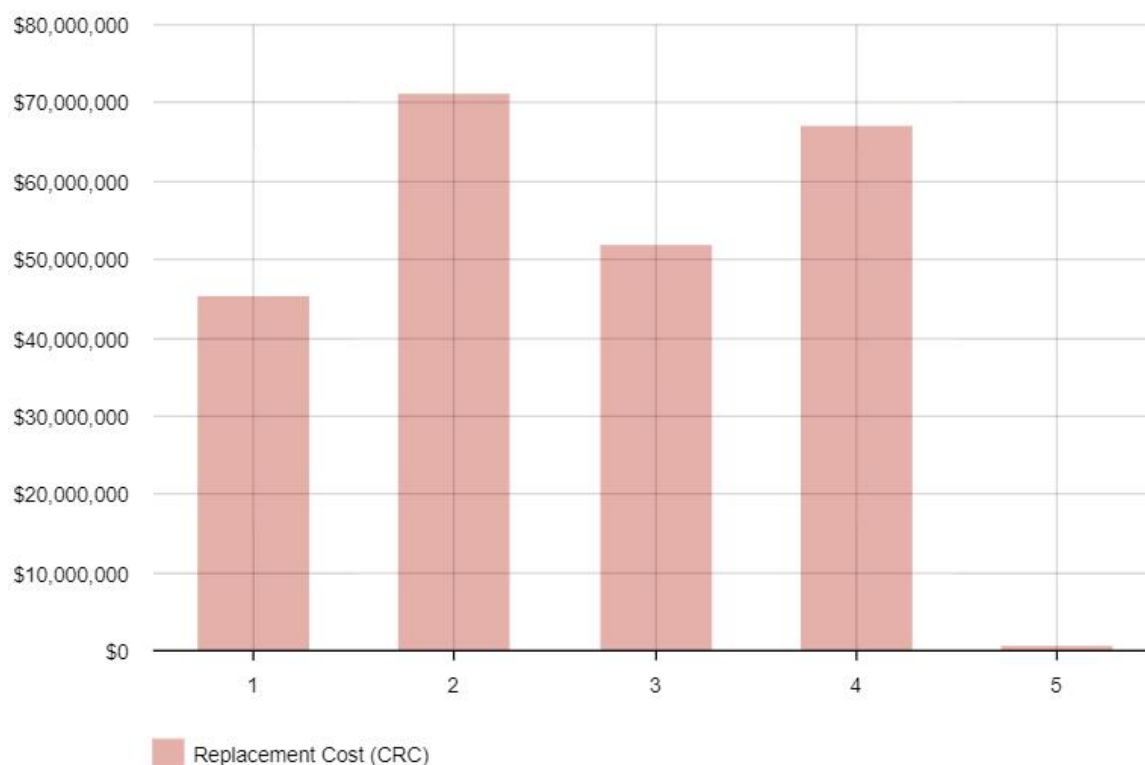
Condition is measured using a 1 – 5 grading system⁴ as detailed in Table 5.1.3. It is important that consistent condition grades be used in reporting various assets across an organisation. This supports effective communication. At the detailed level assets may be measured utilising different condition scales, however, for reporting in the AMP they are all translated to the 1 – 5 grading scale.

Table 5.1.3: Condition Grading Model

Condition Grading	Description of Condition
1	As New Condition: only planned maintenance required
2	Good: minor maintenance required plus planned maintenance
3	Fair: significant maintenance required
4	Poor: significant renewal/rehabilitation required
5	Replace or Renew: physically unsound and/or beyond rehabilitation

The condition profile of our assets is shown in Figure 5.1.3. The condition profile was developed through staff and contractor inspections that were conducted for the revaluation of Transport assets as at 1 July 2019. Refer to the *Yorke Peninsula Council Road Asset Valuation and Methodology 1 July 2019* for further information on the condition profile.

Figure 5.1.3: Asset Condition Profile



All figure values are shown in current day dollars.

⁴ IPWEA, 2015, IIMM, Sec 2.5.4, p 2|80.

5.2 Operations and Maintenance Plan

Operations include regular activities to provide services. Examples of typical operational activities include cleaning, street sweeping, asset inspection, and utility costs.

Maintenance includes all actions necessary for retaining an asset as near as practicable to an appropriate service condition including regular ongoing day-to-day work necessary to keep assets operating. Examples of typical maintenance activities include pipe repairs, asphalt patching, and equipment repairs.

The trend in operations/maintenance budgets are shown in Table 5.2.1.

Table 5.2.1: Operations/Maintenance Budget Trends

Year	Total Operations/Maintenance Budget \$ *
2018/19	\$3,412,000
2019/20	\$2,927,000
2020/21	\$3,287,000
2021/22	\$3,209,000

Note * 2021/22 Estimated budget (average of previous 3 years)

Maintenance budget levels are considered to be adequate to meet projected service levels, which may be less than or equal to current service levels. Where maintenance budget allocations are such that they will result in a lesser level of service, the service consequences and service risks have been identified and are highlighted in this AMP and service risks considered in the Infrastructure Risk Management Plan.

Assessment and priority of reactive maintenance is undertaken by staff using experience and judgement.

Asset hierarchy

An asset hierarchy provides a framework for structuring data in an information system to assist in collection of data, reporting information and making decisions. The hierarchy includes the asset class and component used for asset planning and financial reporting and service level hierarchy used for service planning and delivery.

The service hierarchy is shown in Table 5.2.2.

Table 5.2.2: Asset Service Hierarchy

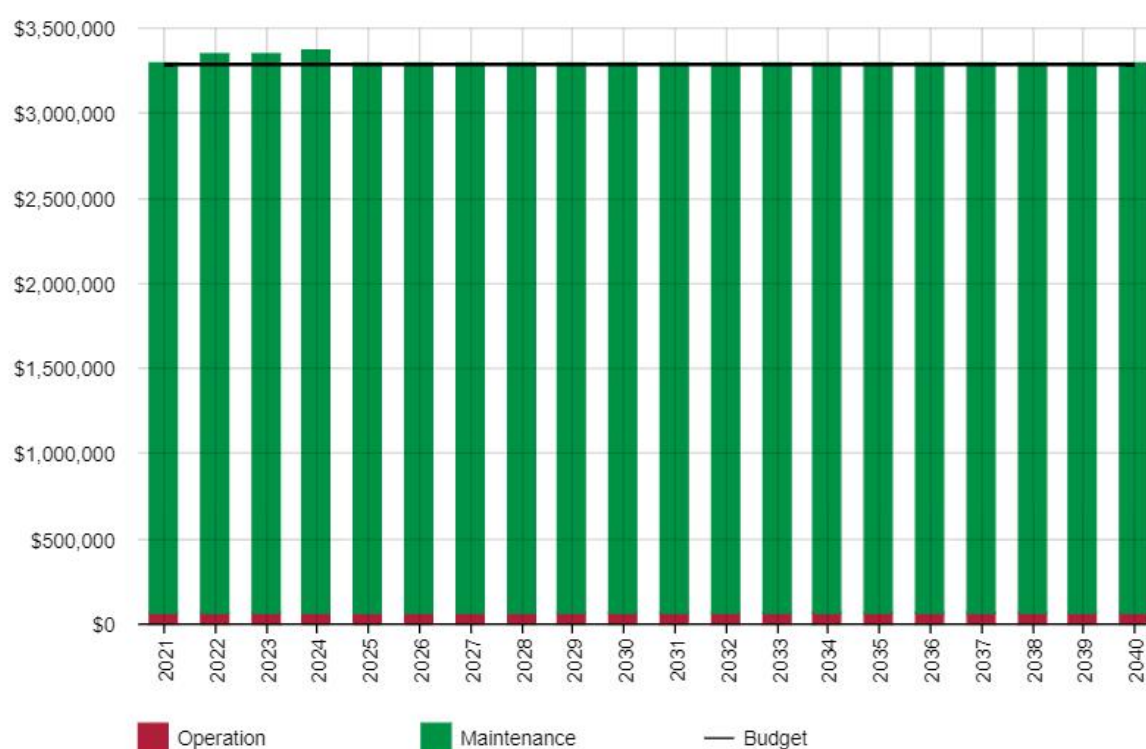
Service Hierarchy	Service Level Objective
Sealed Roads 1. High Use 2. Normal Use	Refer Appendix G
Unsealed Roads 1. High Use Sheeted 2. Medium Use Sheeted 3. Low Use High Wear Sheeted 4. Low Use Medium Wear Sheeted 5. Low Use Low Wear Sheeted 6. Formed Graded 7. Unformed & Tracks	Refer Appendix G
Footpaths & Walking Trails 1. Constructed & Sealed 2. Not Constructed or Sealed	Refer Appendix G

Service Hierarchy	Service Level Objective
Kerb & Channel	Refer Appendix G
Airfields 1. Sealed 2. Unsealed	Refer Appendix G

Summary of forecast operations and maintenance costs

Forecast operations and maintenance costs are expected to vary in relation to the total value of the asset stock. If additional assets are acquired, the future operations and maintenance costs are forecast to increase. If assets are disposed of the forecast operation and maintenance costs are expected to decrease. Figure 5.2 shows the forecast operations and maintenance costs relative to the proposed operations and maintenance Planned Budget.

Figure 5.2: Operations and Maintenance Summary



All figure values are shown in current day dollars.

It is anticipated that operations and maintenance costs will remain constant over the forecast period, with these costs increasing if new assets are constructed or gifted to Council. An additional \$60,000 has been included in the maintenance budget for the years 2022 to 2024 for sealed road maintenance and line marking, while \$15,000 has been added in 2024 for airstrip line marking.

Treatment costs for risks identified in Table 6.2 have not been included in the forecast costs but should be considered during annual budget deliberations.

5.3 Renewal Plan

Renewal is major capital work which does not significantly alter the original service provided by the asset, but restores, rehabilitates, replaces or renews an existing asset to its original service potential. Work over and above

restoring an asset to original service potential is considered to be an acquisition resulting in additional future operations and maintenance costs.

Assets requiring renewal are identified from one of two approaches in the Lifecycle Model.

- The first method uses Asset Register data to project the renewal costs (current replacement cost) and renewal timing (acquisition year plus updated useful life to determine the renewal year), or
- The second method uses an alternative approach to estimate the timing and cost of forecast renewal work (i.e. condition modelling system, staff judgement, average network renewals, or other).

The typical useful lives of assets used to develop projected asset renewal forecasts are shown in Table 5.3. Asset useful lives were last reviewed on 1 July 2019.⁵

Table 5.3: Useful Lives of Assets

Asset (Sub)Category	Useful life (years)
Road Assets	
Township Sealed Surface Types	
Township Spray Seal (Standard) Upper Surface	25
Township Spray Seal (Non-Standard) Upper Surface	25
Township Hotmix Bitumen (Standard) Upper Surface	30
Township Hotmix Bitumen (Non-Standard) Upper Surface	30
Township Cold Overlay (Standard) Upper Surface	25
Township Cold Overlay (Non-Standard) Upper Surface	25
Township Spray Seal (Standard) Lower Surface	80
Township Hotmix Bitumen (Standard) Lower Surface	80
Township Pavement	
Township (Northern Zone) Pavement	80
Township (Central Zone) Pavement	80
Township (Southern Zone) Pavement	80
Township Unsealed Wearing Surface	
Township Sheeted (Northern Zone) - Wearing Surface (Incl. Lower Base & Earthworks)	30
Township Sheeted (Central Zone) - Wearing Surface (Incl. Lower Base & Earthworks)	30
Township Sheeted (Southern Zone) - Wearing Surface (Incl. Lower Base & Earthworks)	30
Rural Sealed Surface Types	

⁵ Yorke Peninsula Council Road Asset Valuation and Methodology 1 July 2019

Asset (Sub)Category	Useful life (years)
Rural Spray Seal Normal Use Upper Surface	22
Rural Spray Seal High Use Upper Surface	17
Rural Spray Seal Normal Use Lower Surface	90
Rural Spray Seal High Use Lower Surface	90
Rural Pavement	
Rural High Use (Northern Zone) Pavement	90
Rural High Use (Central Zone) Pavement	90
Rural High Use (Southern Zone) Pavement	90
Rural Normal Use (Northern Zone) Pavement	90
Rural Normal Use (Central Zone) Pavement	90
Rural Normal Use (Southern Zone) Pavement	90
Rural Unsealed Wearing Surface	
Rural Sheeted High Use (Northern Zone) - Wearing Surface	15
Rural Sheeted High Use (Southern Zone) - Wearing Surface	15
Rural Sheeted Medium Use (Northern Zone) - Wearing Surface	25
Rural Sheeted Medium Use (Central Zone) - Wearing Surface	25
Rural Sheeted Medium Use (Southern Zone) - Wearing Surface	25
Rural Sheeted Low Use High Wear (Northern Zone) - Wearing Surface	30
Rural Sheeted Low Use High Wear (Central Zone) - Wearing Surface	30
Rural Sheeted Low Use High Wear (Southern Zone) - Wearing Surface	30
Rural Sheeted Low Use Medium Wear (Northern Zone) - Wearing Surface	30
Rural Sheeted Low Use Medium Wear (Central Zone) - Wearing Surface	30
Rural Sheeted Low Use Medium Wear (Southern Zone) - Wearing Surface	30
Rural Sheeted Low Use Low Wear (Northern Zone) - Wearing Surface	30
Rural Sheeted Low Use Low Wear (Central Zone) - Wearing Surface	30
Rural Sheeted Low Use Low Wear (Southern Zone) - Wearing Surface	30
Rural Unsealed Lower Base & Earthworks	
Rural Sheeted High Use (Northern Zone) - Lower Base & Earthworks	90

Asset (Sub)Category	Useful life (years)
Rural Sheeted High Use (Southern Zone) - Lower Base & Earthworks	90
Rural Sheeted Medium Use (Northern Zone) - Lower Base & Earthworks	150
Rural Sheeted Medium Use (Central Zone) - Lower Base & Earthworks	150
Rural Sheeted Medium Use (Southern Zone) - Lower Base & Earthworks	150
Rural Sheeted Low Use High Wear (Northern Zone) - Lower Base & Earthworks	210
Rural Sheeted Low Use High Wear (Central Zone) - Lower Base & Earthworks	210
Rural Sheeted Low Use High Wear (Southern Zone) - Lower Base & Earthworks	210
Rural Sheeted Low Use Medium Wear (Northern Zone) - Lower Base & Earthworks	240
Rural Sheeted Low Use Medium Wear (Central Zone) - Lower Base & Earthworks	240
Rural Sheeted Low Use Medium Wear (Southern Zone) - Lower Base & Earthworks	240
Rural Sheeted Low Use Low Wear (Northern Zone) - Lower Base & Earthworks	240
Rural Sheeted Low Use Low Wear (Central Zone) - Lower Base & Earthworks	240
Rural Sheeted Low Use Low Wear (Southern Zone) - Lower Base & Earthworks	240
Footpath Types	
Hotmix Bitumen Footpath	30
Concrete Footpath	60
Concrete Block Paved Footpath	40
Clay Paved Footpath	40
Concrete Aggregate Footpath	60
Hotmix Bitumen Walking Trail	30
Spray Sealed Walking Trail	30
Kerb & Channel Types	
Upright kerb and watertable	80
Rollover Kerb and watertable	80
Median kerb	80
Upright kerb only	80

Asset (Sub)Category	Useful life (years)
Spoon Drain	80
Airfield Assets	
Sealed Airfield Types	
Sealed Runway Types	
Sealed Runway Surface (Upper Seal Layer)	20
Sealed Runway Surface (Lower Seal Layer)	40
Sealed Runway Base	80
Sealed Taxi Way Types	
Sealed Taxi Way Surface (Upper Seal Layer)	20
Sealed Taxi Way Surface (Lower Seal Layer)	40
Sealed Taxi Way Base	80
Sealed Apron Types	
Sealed Apron Surface (Single Layer)	20
Sealed Apron Surface (Upper Seal Layer)	20
Sealed Apron Surface (Lower Seal Layer)	40
Sealed Apron Base	80
Concrete Hardstand Types	
Concrete Hardstand - Maitland	80
Concrete Hardstand - Yorketown West	80
Concrete Hardstand - Yorketown East	80
Concrete Hardstand - Minlaton	80
Sheeted Airfield Types	
Sheeted Runway Types	
Sheeted Runway Wearing Surface	20
Sheeted Runway Lower Base & Earthworks - Minlaton	40
Sheeted Runway Lower Base & Earthworks - Yorketown	40
Sheeted Taxi Way Types	
Sheeted Taxi Way Wearing Surface	20

Asset (Sub)Category	Useful life (years)
Sheeted Taxiway Lower Base & Earthworks - Minlaton	40
Sheeted Taxiway North Lower Base & Earthworks - Yorketown	40
Sheeted Taxiway Centre Lower Base & Earthworks - Yorketown	40
Sheeted Taxiway South Lower Base & Earthworks - Yorketown	40
Sheeted Apron Types	
Sheeted Apron Wearing Surface	20
Sheeted Apron Lower Base & Earthworks	40

The estimates for renewals in this AMP were based on the asset register or an alternate Method.

5.3.1 Renewal ranking criteria

Asset renewal is typically undertaken to either:

- Ensure the reliability of the existing infrastructure to deliver the service it was constructed to facilitate (e.g. replacing a bridge that has a 5 t load limit), or
- To ensure the infrastructure is of sufficient quality to meet the service requirements (e.g. condition of a playground).⁶

It is possible to prioritise renewals by identifying assets or asset groups that:

- Have a high consequence of failure,
- Have high use and subsequent impact on users would be significant,
- Have higher than expected operational or maintenance costs, and
- Have potential to reduce life cycle costs by replacement with a modern equivalent asset that would provide the equivalent service.⁷

The ranking criteria, used as a guide, to assist Council determine priority of identified renewal and replacement proposals is detailed in Table 5.3.1.

Table 5.3.1: Renewal Priority Ranking Criteria

Criteria
Asset Hierarchy (e.g. road category)
Condition
Utilisation (e.g. traffic volumes, traffic composition, freight movement, etc.)
Public Demand
Available Budget

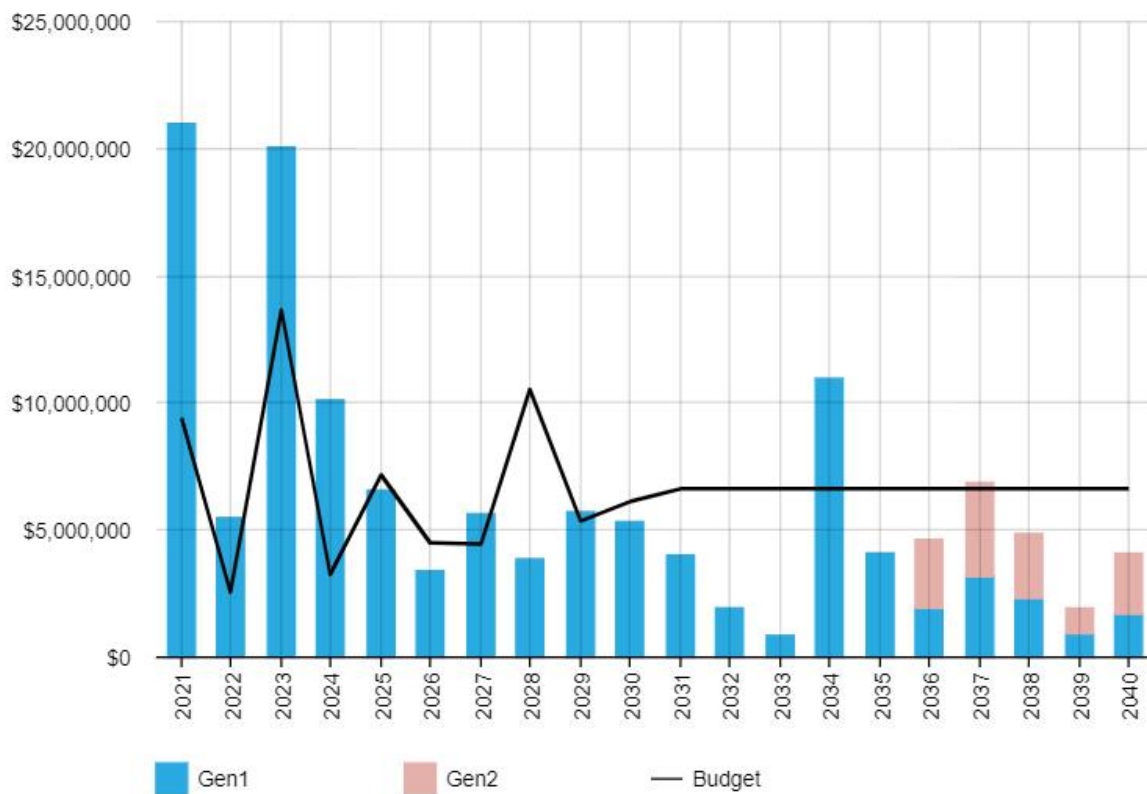
⁶ IPWEA, 2015, IIMM, Sec 3.4.4, p 3|91.

⁷ Based on IPWEA, 2015, IIMM, Sec 3.4.5, p 3|97.

5.4 Summary of future renewal costs

Forecast renewal costs are projected to increase over time if the asset stock increases. The forecast costs associated with renewals are shown relative to the proposed renewal budget in Figure 5.4.1. A detailed summary of the forecast renewal costs is shown in Appendix D.

Figure 5.4.1: Forecast Renewal Costs



All figure values are shown in current day dollars.

The forecast for renewal requirements for the years 2021 to 2024 is higher than the current proposed budget allocations in the LTFP, this should be considered during annual budget deliberations and review of the LTFP.

It must also be noted that the forecast renewal figures are costed as “like for like” replacement and therefore do not include additional costs to bring an asset to an adopted standard. As Council renews Transport assets they are constructed and renewed to a standard, as defined in Appendix G, and this is why some assets will require additional funding to complete the project. An example of this is the unsealed road renewal figures **do not** include costs such as the following:

- Earthworks to build up low lying sections
- Earthworks to widen the road to meet the required Construction Standard
- Realignment of the road
- Relocation of utilities
- Land purchases (for road widening, realignment, etc.)

Assets that are due for renewal but are deferred will be managed through maintenance until they are budgeted for replacement.

5.5 Acquisition Plan

Acquisition reflects are new assets that did not previously exist or works which will upgrade or improve an existing asset beyond its existing capacity. They may result from growth, demand, social or environmental needs. Assets may also be donated to Council.

5.5.1 Selection criteria

Proposed upgrade of existing assets, and new assets, are identified from various sources such as community requests, proposals identified by strategic plans or partnerships with others. Potential upgrade and new works should be reviewed to verify that they are essential to the Entities needs. Proposed upgrade and new work analysis should also include the development of a preliminary renewal estimate to ensure that the services are sustainable over the longer term. Verified proposals can then be ranked by priority and available funds and scheduled in future works programmes. The ranking criteria, used as a guide, to assist Council determine priority of identified acquisition/upgrade proposals is detailed in Table 5.5.1.

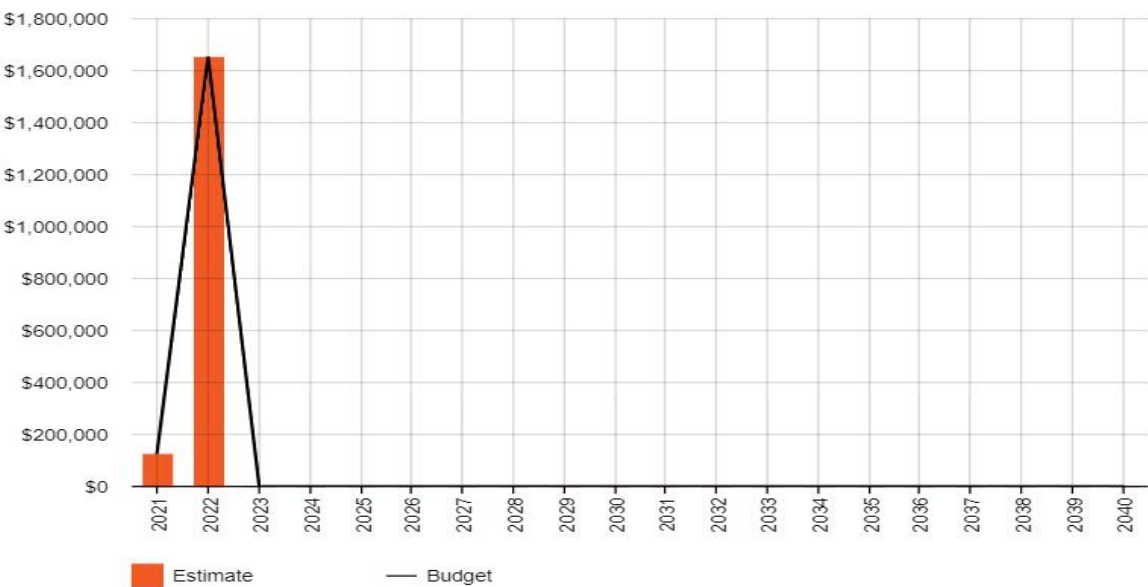
Table 5.5.1: Acquired Assets Priority Ranking Criteria Guide

Criteria
Asset Hierarchy (e.g. road category)
Condition
Utilisation (e.g. traffic volumes, traffic composition, freight movement, etc.)
Public Demand
Available Budget

Summary of future asset acquisition costs

Forecast acquisition asset costs are summarised in Figure 5.5.1 and shown relative to the proposed acquisition budget. The forecast acquisition capital works program is shown in Appendix A.

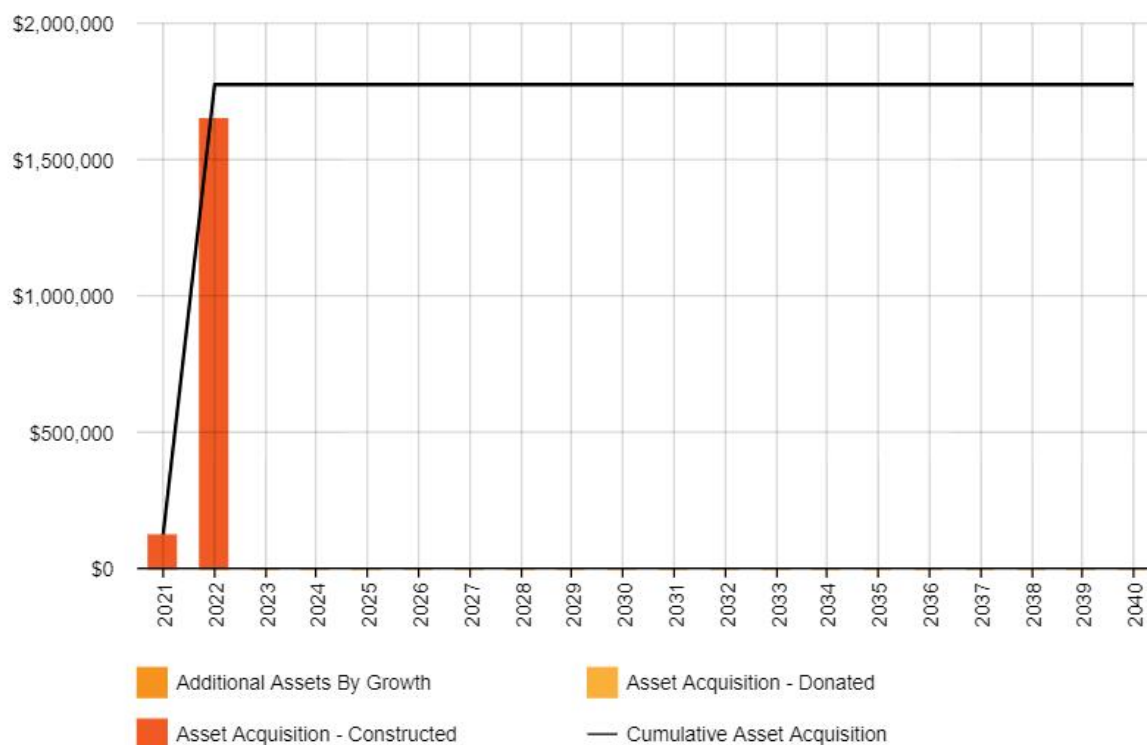
Figure 5.5.1: Acquisition (Constructed) Summary



All figure values are shown in current day dollars.

When Council commits to new assets, they must be prepared to fund future operations, maintenance and renewal costs. They must also account for future depreciation when reviewing long term sustainability. When reviewing the long-term impacts of asset acquisition, it is useful to consider the cumulative value of the acquired assets being taken on by the Council. The cumulative value of all acquisition work, including assets that are constructed and contributed shown in Figure 5.5.2.

Figure 5.5.2: Acquisition Summary



All figure values are shown in current dollars.

Expenditure on new assets and services in the capital works program will be accommodated in the LTFP, but only to the extent that there is available funding.

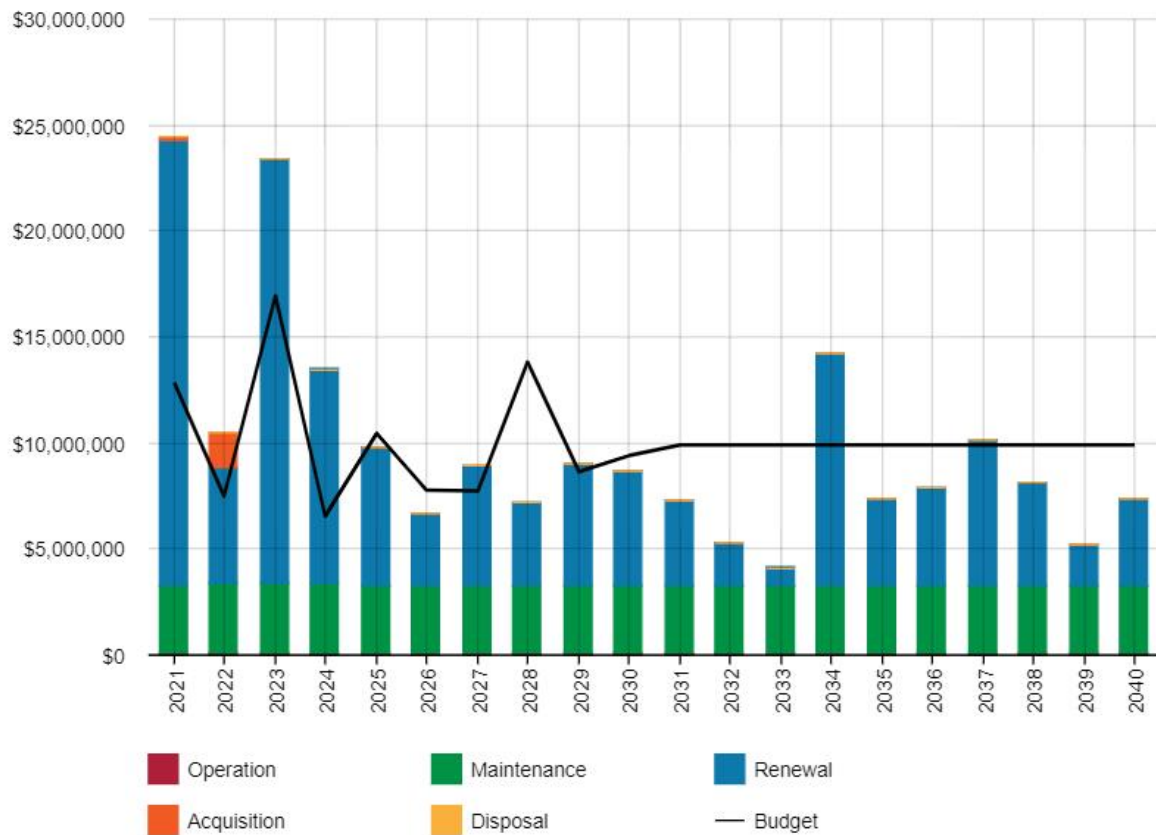
Newly identified upgrade/new projects will be presented to Council for consideration during the budget process each year. Council has allocated \$133,000 for the construction of new disabled access infrastructure and a hardstand at the Yorketown airstrip in the 2020/21 budget. The Minlaton airstrip will be sealed, with the assistance of grant funding, at an approximate cost of \$1,650,000 in 2021/22.

Summary of asset forecast costs

The financial projections from this asset plan are shown in Figure 5.5.3. These projections include forecast costs for acquisition, operation, maintenance, renewal, and disposal. These forecast costs are shown relative to the proposed budget.

The bars in the graphs represent the forecast costs needed to minimise the life cycle costs associated with the service provision. The proposed budget line indicates the estimate of available funding. The gap between the forecast work and the proposed budget is the basis of the discussion on achieving balance between costs, levels of service and risk to achieve the best value outcome.

Figure 5.5.3: Lifecycle Summary



All figure values are shown in current day dollars.

The current planned budget is not sufficient to replace all assets that are due for renewal and consideration should be taken during annual budget deliberations and review of the LTFP to accommodate additional funding to address this shortfall. It should also be noted that all airfields managed by Council will be sealed at the completion of the 2021/22 financial year and therefore have increased maintenance costs, such as line marking and crack sealing, going forward to ensure they meet Civil Aviation Safety Authority (CASA) regulations.

5.6 Disposal Plan

Disposal includes any activity associated with the disposal of a decommissioned asset including sale, demolition or relocation. Assets identified for possible decommissioning and disposal are shown in Table 5.6. A summary of the disposal costs and estimated reductions in annual operations and maintenance of disposing of the assets are also outlined in Table 5.6. Any costs or revenue gained from asset disposals is included in the LTFP.

Table 5.6: Assets Identified for Disposal

Asset	Reason for Disposal	Timing	Disposal Costs	Operations & Maintenance Annual Savings
No identified assets for disposal				

6.0 RISK MANAGEMENT PLANNING

The purpose of infrastructure risk management is to document the findings and recommendations resulting from the periodic identification, assessment and treatment of risks associated with providing services from infrastructure, using the fundamentals of International Standard ISO 31000:2018 Risk management – Principles and guidelines.

Risk Management is defined in ISO 31000:2018 as: ‘coordinated activities to direct and control with regard to risk’⁸.

An assessment of risks⁹ associated with service delivery will identify risks that will result in loss or reduction in service, personal injury, environmental impacts, a ‘financial shock’, reputational impacts, or other consequences. The risk assessment process identifies credible risks, the likelihood of the risk event occurring, and the consequences should the event occur. The risk assessment should also include the development of a risk rating, evaluation of the risks and development of a risk treatment plan for those risks that are deemed to be non-acceptable.

6.1 Critical Assets

Critical assets are defined as those which have a high consequence of failure causing significant loss or reduction of service. Critical assets have been identified and along with their typical failure mode, and the impact on service delivery, are summarised in Table 6.1. Failure modes may include physical failure, collapse or essential service interruption.

Table 6.1 Critical Assets

Critical Asset(s)	Failure Mode	Impact
All roads	Failure resulting in the ability for the network to be utilised by the community	Maintenance and repairs in accordance with agreed service levels (refer Appendix G)
Airstrips	Failure resulting in the ability for the airstrip to be utilised	Maintenance and repairs in accordance with agreed service levels (refer Appendix G)

By identifying critical assets and failure modes an organisation can ensure that investigative activities, condition inspection programs, maintenance and capital expenditure plans are targeted at critical assets.

6.2 Risk Assessment

The risk management process used is shown in Figure 6.2 below.

It is an analysis and problem-solving technique designed to provide a logical process for the selection of treatment plans and management actions to protect the community against unacceptable risks.

The process is based on the fundamentals of International Standard ISO 31000:2018.

⁸ ISO 31000:2009, p 2

⁹ Yorke Peninsula Council Strategic Management Plan 2021-2025, PO091 Risk Management Policy, Strategic Risk Register & Organisational Risk Register

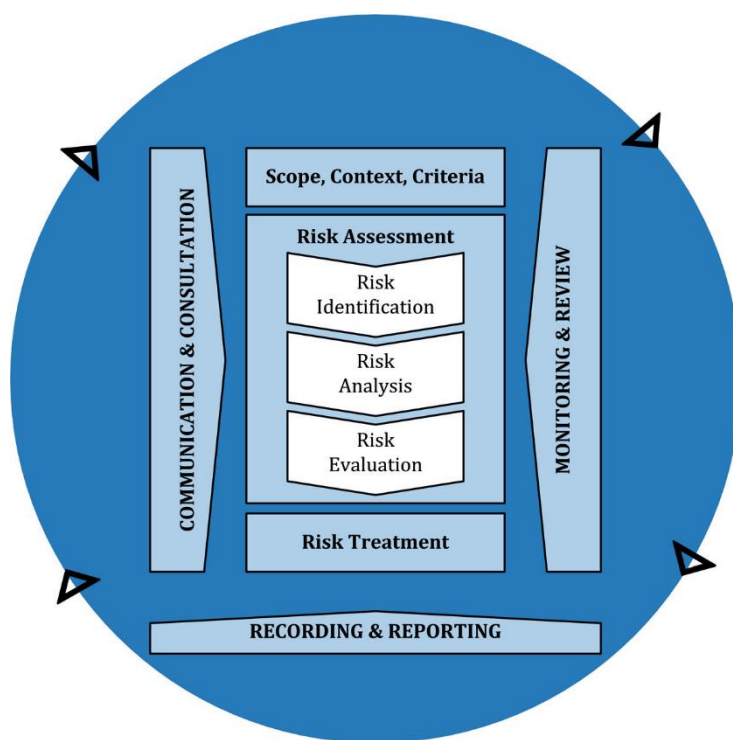


Fig 6.2 Risk Management Process – Abridged
Source: ISO 31000:2018, Figure 1, p9

The risk assessment process identifies credible risks, the likelihood of the risk event occurring, the consequences should the event occur, development of a risk rating, evaluation of the risk and development of a risk treatment plan for non-acceptable risks.

An assessment of risks¹⁰ associated with service delivery will identify risks that will result in loss or reduction in service, personal injury, environmental impacts, a ‘financial shock’, reputational impacts, or other consequences.

Critical risks are those assessed with ‘Very High’ (requiring immediate corrective action) and ‘High’ (requiring corrective action) risk ratings identified in the Infrastructure Risk Management Plan. The residual risk and treatment costs of implementing the selected treatment plan is shown in Table 6.2. It is essential that these critical risks and costs are reported to management and Council.

Table 6.2: Risks and Treatment Plans¹⁰

Service or Asset at Risk	What can Happen	Risk Rating (E, H, M, L)	Risk Treatment Plan	Residual Risk *	Treatment Costs
Unsealed road condition	Some sections of road network below acceptable standards		Current Patrol Grading and unsealed roads maintenance program inspection of the unsealed road network to		Current Budget Current Budget / Annual Budget Consideration (Maintenance budget)

¹⁰Risks and Treatment have been identified but not assessed, this will be undertaken as part of Council’s Risk Management program

Service or Asset at Risk	What can Happen	Risk Rating (E, H, M, L)	Risk Treatment Plan	Residual Risk *	Treatment Costs
			identify hazards. Identified hazards to be addressed through current maintenance program (e.g. Patrol grading schedule) or annual budget consideration Annual Capital Works program		Annual Budget – Capital Works program
Road network – intersection alignment	Poor intersection alignment. Intersections identified through staff inspections, HDS Australia report, etc.		Develop register to address intersection alignment issues and rectify in accordance with risk rating		Annual Budget Consideration (\$50,000 annual budget – for intersection designs)
Gazetted B-Double General Mass Limit (GML) routes and B-Double Commodity routes	Deficiency of portion of road network to cater for B-Double or larger configurations		Address recommendations from HDS Australia Network Level Heavy Vehicle Route Assessment and Risk Analysis (Sealed Roads and High Use Unsealed Roads Report and have the same assessment undertaken on the remainder of the road network (approximately 2000km)		Budget Consideration (\$50,000 approx.) Permit conditions
Sealed road surface in poor condition	Increase in lifecycle cost		Current sealed road maintenance program Increase funding to annual reseal program to renew seals in poor condition		Current Budget Annual Budget Consideration (\$500,000)
Sealed road pavement in poor condition	Increase in lifecycle cost		Annual sealed road rehabilitation program		Current Budget / Annual Budget Consideration (\$500,000)

Service or Asset at Risk	What can Happen	Risk Rating (E, H, M, L)	Risk Treatment Plan	Residual Risk *	Treatment Costs
Footpath condition	Displacement, lose or missing pavers. Injury to public		Current Footpath maintenance program Annual inspection of footpaths to identify hazards. Maintenance program to address areas of concern		Current Budget Current / Annual Budget Consideration
Kerb and Gutter condition	Tree roots can lift kerb resulting in damage to footpath and road pavement.		Annual inspection of kerb and gutter to identify hazards. Maintenance program to address areas of concern		Current Budget / Annual Budget Consideration
Airstrip sealed surface and pavement condition	Loose aggregate control and cracking pavement		Regular inspections in line with CASA guidelines and standards		Current Budget / Annual Budget Consideration

Note * The residual risk is the risk remaining after the selected risk treatment plan is implemented.

6.3 Infrastructure Resilience Approach

The resilience of our critical infrastructure is vital to the ongoing provision of services to customers. To adapt to changing conditions we need to understand our capacity to 'withstand a given level of stress or demand', and to respond to possible disruptions to ensure continuity of service.

Resilience is built on aspects such as response and recovery planning, financial capacity, climate change and crisis leadership.

We do not currently measure our resilience in service delivery. This will be included in future iterations of the AMP.

6.4 Service and Risk Trade-Offs

The decisions made in adopting this AMP are based on the objective to achieve the optimum benefits from the available resources.

6.4.1 What we cannot do

There are some operations and maintenance activities and capital projects that are unable to be undertaken within the next 10 years. These include:

- Upgrade and renewal of all Transport assets when required

6.4.2 Service trade-off

If there is forecast work (operations, maintenance, renewal, acquisition or disposal) that cannot be undertaken due to available resources, then this will result in service consequences for users. These service consequences include:

- Not all assets will be renewed at the optimum time
- Deterioration of assets

6.4.3 Risk trade-off

The operations and maintenance activities and capital projects that cannot be undertaken may sustain or create risk consequences. These risk consequences include:

- Some sections of road network below acceptable standards
- Additional maintenance on sections of road

These actions and expenditures are considered and included in the forecast costs, and where developed, the Risk Management Plan.

7.0 FINANCIAL SUMMARY

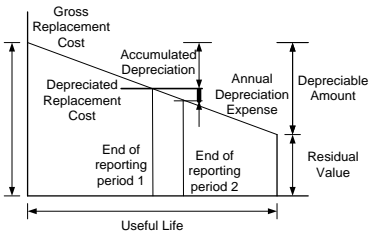
This section contains the financial requirements resulting from the information presented in the previous sections of this AMP. The financial projections will be improved as the discussion on desired levels of service and asset performance matures.

7.1 Financial Statements and Projections

7.1.1 Asset valuations

The best available estimate of the value of assets included in this AMP are shown below. The assets are valued at Current Replacement Cost (CRC) of an asset minus any accumulated depreciation and impairment losses:

Current (Gross) Replacement Cost	\$235,543,565
Depreciable Amount	\$235,543,565
Depreciated Replacement Cost ¹¹	\$110,977,869
Depreciation	\$6,061,016



7.1.2 Sustainability of service delivery

There are two key indicators of sustainable service delivery that are considered in the AMP for this service area. The two indicators are the:

- asset renewal funding ratio (proposed renewal budget for the next 10 years / forecast renewal costs for next 10 years), and
- medium term forecast costs/proposed budget (over 10 years of the planning period).

Asset Renewal Funding Ratio

Asset Renewal Funding Ratio¹² 77%

The Asset Renewal Funding Ratio is an important indicator and illustrates that over the next 10 years we expect to have 77% of the funds required for the optimal renewal of assets.

The forecast renewal work along with the proposed renewal budget, and the cumulative shortfall, is illustrated in Appendix D.

Medium term – 10 year financial planning period

This AMP identifies the forecast operations, maintenance and renewal costs required to provide an agreed level of service to the community over a 10 year period. This provides input into 10 year financial and funding plans aimed at providing the required services in a sustainable manner.

This forecast work can be compared to the proposed budget over the 10 year period to identify any funding shortfall.

The forecast operations, maintenance and renewal costs over the 10 year planning period is \$12,020,246 on average per year.

The proposed (budget) operations, maintenance and renewal funding is \$9,987,818 on average per year giving a 10 year funding shortfall of \$2,032,428 per year. This indicates that 83% of the forecast costs needed to provide the services documented in this AMP are accommodated in the proposed budget. This excludes acquired assets.

¹¹ Also reported as Written Down Value, Carrying or Net Book Value.
¹² AIFMM, 2015, Version 1.0, Financial Sustainability Indicator 3, Sec 2.6, p 9.

Providing sustainable services from infrastructure requires the management of service levels, risks, forecast outlays and financing to achieve a financial indicator of approximately 1.0 for the first years of the AMP and ideally over the 10 year life of the LTFP.

7.1.3 Forecast Costs (outlays) for the long-term financial plan

Table 7.1.3 shows the forecast costs (outlays) for the 10 year long-term financial plan.

Forecast costs are shown in 2021 dollar values.

Table 7.1.3: Forecast Costs (Outlays) for the Long-Term Financial Plan

Year	Forecast Acquisition	Forecast Operation	Forecast Maintenance	Forecast Renewal	Forecast Disposal
2021	\$133,000	\$60,000	\$3,227,000	\$21,008,088	\$0
2022	\$1,650,000	\$60,000	\$3,287,000	\$5,475,569	\$0
2023	\$0	\$60,000	\$3,287,000	\$20,064,430	\$0
2024	\$0	\$60,000	\$3,302,000	\$10,119,806	\$0
2025	\$0	\$60,000	\$3,227,000	\$6,533,710	\$0
2026	\$0	\$60,000	\$3,227,000	\$3,367,911	\$0
2027	\$0	\$60,000	\$3,227,000	\$5,654,814	\$0
2028	\$0	\$60,000	\$3,227,000	\$3,868,505	\$0
2029	\$0	\$60,000	\$3,227,000	\$5,698,656	\$0
2030	\$0	\$60,000	\$3,227,000	\$5,345,972	\$0
2031	\$0	\$60,000	\$3,227,000	\$3,985,008	\$0
2032	\$0	\$60,000	\$3,227,000	\$1,961,073	\$0
2033	\$0	\$60,000	\$3,227,000	\$826,302	\$0
2034	\$0	\$60,000	\$3,227,000	\$10,931,937	\$0
2035	\$0	\$60,000	\$3,227,000	\$4,084,658	\$0
2036	\$0	\$60,000	\$3,227,000	\$4,593,279	\$0
2037	\$0	\$60,000	\$3,227,000	\$6,861,019	\$0
2038	\$0	\$60,000	\$3,227,000	\$4,850,905	\$0
2039	\$0	\$60,000	\$3,227,000	\$1,910,194	\$0
2040	\$0	\$60,000	\$3,227,000	\$4,075,615	\$0

7.2 Funding Strategy

The proposed funding for assets is outlined in the Council's budget and LTFP.

The financial strategy of the Council determines how funding will be provided, whereas the AMP communicates how and when this will be spent, along with the service and risk consequences of various service alternatives.

7.3 Valuation Forecasts

Asset values are forecast to increase as additional assets are added to the service.

Additional assets will generally add to the operations and maintenance needs in the longer term. Additional assets will also require additional costs due to future renewals. Any additional assets will also add to future depreciation forecasts.

7.4 Key Assumptions Made in Financial Forecasts

In compiling this AMP, it was necessary to make some assumptions. This section details the key assumptions made in the development of this AMP and should provide readers with an understanding of the level of confidence in the data behind the financial forecasts.

Key assumptions made in this AMP are:

- Asset register is completed and reliable
- Useful lives of Transport assets are accurate
- Service levels will remain the same over the life of this AMP

7.5 Forecast Reliability and Confidence

The forecast costs, proposed budgets, and valuation projections in this AMP are based on the best available data. For effective asset and financial management, it is critical that the information is current and accurate. Data confidence is classified on a A - E level scale¹³ in accordance with Table 7.5.1.

Table 7.5.1: Data Confidence Grading System

Confidence Grade	Description
A. Highly reliable	Data based on sound records, procedures, investigations and analysis, documented properly and agreed as the best method of assessment. Dataset is complete and estimated to be accurate $\pm 2\%$
B. Reliable	Data based on sound records, procedures, investigations and analysis, documented properly but has minor shortcomings, for example some of the data is old, some documentation is missing and/or reliance is placed on unconfirmed reports or some extrapolation. Dataset is complete and estimated to be accurate $\pm 10\%$
C. Uncertain	Data based on sound records, procedures, investigations and analysis which is incomplete or unsupported, or extrapolated from a limited sample for which grade A or B data are available. Dataset is substantially complete but up to 50% is extrapolated data and accuracy estimated $\pm 25\%$
D. Very Uncertain	Data is based on unconfirmed verbal reports and/or cursory inspections and analysis. Dataset may not be fully complete, and most data is estimated or extrapolated. Accuracy $\pm 40\%$
E. Unknown	None or very little data held.

The estimated confidence level for and reliability of data used in this AMP is shown in Table 7.5.2.

¹³ IPWEA, 2015, IIMM, Table 2.4.6, p 2 | 71.

Table 7.5.2: Data Confidence Assessment for Data used in AMP

Data	Confidence Assessment	Comment
Demand drivers		Staff knowledge
Growth projections	N/A	
Acquisition forecast	Uncertain	Current knowledge of future upgrade of assets. Forecast is also dependent on annual budget process and the success of future grant applications
Operation forecast	Reliable	Current and previous budget information
Maintenance forecast	Reliable	Current and previous budget information
Renewal forecast		Generated from CONQUEST. Data reviewed and updated annually. Valuation 1 July 2019
- Asset values	Reliable	
- Asset useful lives	Reliable	Generated from CONQUEST. Data reviewed and updated annually. Valuation 1 July 2019
- Condition modelling	Reliable	Valuation 1 July 2019
Disposal forecast	Reliable	Staff knowledge

The estimated confidence level for and reliability of data used in this AMP is considered to be Reliable.

8.0 PLAN IMPROVEMENT AND MONITORING

8.1 Status of Asset Management Practices¹⁴

8.1.1 Accounting and financial data sources

This AMP utilises accounting and financial data. The source of the data is *Authority* from Civica.

8.1.2 Asset management data sources

This AMP also utilises asset management data. The source of the data is Conquest.

8.2 Improvement Plan

It is important that Council recognise areas of their AMP and planning process that require future improvements to ensure effective asset management and informed decision making. The improvement plan generated from this AMP is shown in Table 8.2.

Table 8.2: Improvement Plan

Task	Task	Responsibility	Resources Required	Timeline
1	Continual review of Asset Register	Asset Manager	In house	Ongoing
2	Development of agreed Levels of Service in consultation with the community	Director Assets & Infrastructure	In house	Ongoing
3	Increased definition of performance standards through customer engagement to assess expectations	Director Assets & Infrastructure	In house	Ongoing
4	Improvement to Risk identification and management	Director Assets & Infrastructure	In house	Ongoing
5	Develop 3-5 Year Unsealed Resheeting Program	Works Manager / Asset Manager	In house	Ongoing
6	Develop 3-5 Year Reseal / Sealed Road Rehabilitation Program	Works Manager / Asset Manager	In house	Ongoing
7	Continual collection and review of condition data	Asset Manager	In house or Budget (sealed roads)	Ongoing

8.3 Monitoring and Review Procedures

This AMP will be reviewed during the annual budget planning process and revised to show any material changes in service levels, risks, forecast costs and proposed budgets as a result of budget decisions.

The AMP will be reviewed and updated bi-annually to ensure it represents the current service level, asset values, forecast operations, maintenance, renewals, upgrade/new and asset disposal costs and proposed budgets. These forecast costs and proposed budget are incorporated into the LTFP or will be incorporated into the LTFP once completed.

The AMP has a maximum life of 4 years and is due for complete revision and updating within two years of each Council election.

¹⁴ ISO 55000 Refers to this the Asset Management System

8.4 Performance Measures

The effectiveness of this AMP can be measured in the following ways:

- The degree to which the required forecast costs identified in this AMP are incorporated into the LTFP
- The degree to which the 1-5 year detailed works programs, budgets, business plans and corporate structures take into account the 'global' works program trends provided by the AMP
- The degree to which the existing and projected service levels and service consequences, risks and residual risks are incorporated into the Strategic Plan and associated plans
- The Asset Renewal Funding Ratio achieving the Organisational target (this target is often 1.0)
- The Asset Renewal Funding Ration (previously Asset Sustainability Ratio Per LGA 'Financial Sustainability' Information Paper No. 9: Financial Indicators - Revised May 2015) is to achieve capital outlays on renewing/replacing assets at greater than 90% but less than 110% of the level proposed in the AMP

9.0 REFERENCES

- IPWEA, 2006, 'International Infrastructure Management Manual', Institute of Public Works Engineering Australasia, Sydney, www.ipwea.org/IIMM
- IPWEA, 2008, 'NAMS.PLUS Asset Management', Institute of Public Works Engineering Australasia, Sydney, www.ipwea.org/namsplus
- IPWEA, 2015, 2nd edn., 'Australian Infrastructure Financial Management Manual', Institute of Public Works Engineering Australasia, Sydney, www.ipwea.org/AIFMM
- IPWEA, 2015, 3rd edn., 'International Infrastructure Management Manual', Institute of Public Works Engineering Australasia, Sydney, www.ipwea.org/IIMM
- IPWEA, 2012 LTFP Practice Note 6 PN Long-Term Financial Plan, Institute of Public Works Engineering Australasia, Sydney
- ISO, 2018, ISO 31000:2018, Risk management – Guidelines
- Yorke Peninsula Council Strategic Management Plan 2021-2025
- Yorke Peninsula Council Annual Business Plan and Budget
- Yorke Peninsula Council Long Term Financial Plan 2021-2030
- Yorke Peninsula Council Road Asset Valuation and Methodology 1 July 2019

10.0 APPENDICES

Appendix A Acquisition Forecast

Newly identified upgrade/new projects will be presented to Council for consideration during the budget process each year. Council has allocated \$133,000 for the construction of new disabled access infrastructure and a hardstand at the Yorketown airstrip in the 2020/21 budget. The Minlaton airstrip will be sealed, with the assistance of grant funding, at an approximate cost of \$1,650,000 in 2021/22.

Table A3 - Acquisition Forecast Summary

Year	Constructed	Donated	Growth
2021	\$133,000	\$0	\$133,000
2022	\$1,650,000	\$0	\$1,650,000
2023	\$0	\$0	\$0
2024	\$0	\$0	\$0
2025	\$0	\$0	\$0
2026	\$0	\$0	\$0
2027	\$0	\$0	\$0
2028	\$0	\$0	\$0
2029	\$0	\$0	\$0
2030	\$0	\$0	\$0
2031	\$0	\$0	\$0
2032	\$0	\$0	\$0
2033	\$0	\$0	\$0
2034	\$0	\$0	\$0
2035	\$0	\$0	\$0
2036	\$0	\$0	\$0
2037	\$0	\$0	\$0
2038	\$0	\$0	\$0
2039	\$0	\$0	\$0
2040	\$0	\$0	\$0

Appendix B Operation Forecast

Operation costs are expected to remain constant for the foreseeable future. Forecast costs are shown in 2020/21 dollar values.

Table B2 - Operation Forecast Summary

Year	Operation Forecast	Additional Operation Forecast	Total Operation Forecast
2021	\$60,000	\$0	\$60,000
2022	\$60,000	\$0	\$60,000
2023	\$60,000	\$0	\$60,000
2024	\$60,000	\$0	\$60,000
2025	\$60,000	\$0	\$60,000
2026	\$60,000	\$0	\$60,000
2027	\$60,000	\$0	\$60,000
2028	\$60,000	\$0	\$60,000
2029	\$60,000	\$0	\$60,000
2030	\$60,000	\$0	\$60,000
2031	\$60,000	\$0	\$60,000
2032	\$60,000	\$0	\$60,000
2033	\$60,000	\$0	\$60,000
2034	\$60,000	\$0	\$60,000
2035	\$60,000	\$0	\$60,000
2036	\$60,000	\$0	\$60,000
2037	\$60,000	\$0	\$60,000
2038	\$60,000	\$0	\$60,000
2039	\$60,000	\$0	\$60,000
2040	\$60,000	\$0	\$60,000

Appendix C Maintenance Forecast

It is anticipated that operations and maintenance costs will remain constant over the forecast period, with these costs increasing if new assets are constructed or gifted to Council. An additional \$60,000 has been included in the maintenance budget for the years 2022 to 2024 for additional sealed road maintenance and line marking, while \$15,000 has been added for 2024 for airstrip line marking. Forecast costs are shown in 2020/21 dollar values.

Table C2 - Maintenance Forecast Summary

Year	Maintenance Forecast	Additional Maintenance Forecast	Total Maintenance Forecast
2021	\$3,227,000	\$0	\$3,227,000
2022	\$3,227,000	\$60,000	\$3,287,000
2023	\$3,227,000	\$60,000	\$3,287,000
2024	\$3,227,000	\$75,000	\$3,302,000
2025	\$3,227,000	\$0	\$3,227,000
2026	\$3,227,000	\$0	\$3,227,000
2027	\$3,227,000	\$0	\$3,227,000
2028	\$3,227,000	\$0	\$3,227,000
2029	\$3,227,000	\$0	\$3,227,000
2030	\$3,227,000	\$0	\$3,227,000
2031	\$3,227,000	\$0	\$3,227,000
2032	\$3,227,000	\$0	\$3,227,000
2033	\$3,227,000	\$0	\$3,227,000
2034	\$3,227,000	\$0	\$3,227,000
2035	\$3,227,000	\$0	\$3,227,000
2036	\$3,227,000	\$0	\$3,227,000
2037	\$3,227,000	\$0	\$3,227,000
2038	\$3,227,000	\$0	\$3,227,000
2039	\$3,227,000	\$0	\$3,227,000
2040	\$3,227,000	\$0	\$3,227,000

Appendix D Renewal Forecast Summary

The Yorke Peninsula Council recommends the renewal of assets at the optimum time and based on their current condition. The renewal forecast shows a shortfall in funding with the current planned budget. Refer to Section 5.4 for further information on the renewal forecast. Forecast costs are shown in 2020/21 dollar values.

Table D3 - Renewal Forecast Summary

Year	Renewal Forecast	Current LTFP Renewal Budget*	Annual Renewal Budget Shortfall	Cumulative Renewal Budget Shortfall
2021	\$21,008,088	\$9,415,000	-\$11,593,088	-\$11,593,088
2022	\$5,475,569	\$2,562,694	-\$2,912,875	-\$14,505,963
2023	\$20,064,430	\$13,657,243	-\$6,407,187	-\$20,913,150
2024	\$10,119,806	\$3,257,479	-\$6,862,327	-\$27,775,476
2025	\$6,533,710	\$7,166,266	\$632,556	-\$27,142,920
2026	\$3,367,911	\$4,498,107	\$1,130,196	-\$26,012,724
2027	\$5,654,814	\$4,449,118	-\$1,205,696	-\$27,218,420
2028	\$3,868,505	\$10,532,569	\$6,664,064	-\$20,554,356
2029	\$5,698,656	\$5,353,614	-\$345,042	-\$20,899,400
2030	\$5,345,972	\$6,116,090	\$770,118	-\$20,129,280
2031	\$3,985,008	\$6,620,818	\$2,635,810	-\$17,493,472
2032	\$1,961,073	\$6,620,818	\$4,659,745	-\$12,833,726
2033	\$826,302	\$6,620,818	\$5,794,516	-\$7,039,210
2034	\$10,931,937	\$6,620,818	-\$4,311,119	-\$11,350,329
2035	\$4,084,658	\$6,620,818	\$2,536,160	-\$8,814,169
2036	\$4,593,279	\$6,620,818	\$2,027,539	-\$6,786,630
2037	\$6,861,019	\$6,620,818	-\$240,201	-\$7,026,831
2038	\$4,850,905	\$6,620,818	\$1,769,913	-\$5,256,918
2039	\$1,910,194	\$6,620,818	\$4,710,624	-\$546,294
2040	\$4,075,615	\$6,620,818	\$2,545,203	\$1,998,909

Note * Years 2031-2040 are the average of the first 10 years Current LTFP Renewal Budget figures

Table D3.1 – Proposed Renewal (Capital Works) Forecast 2021 to 2030

Asset ID	Category	Asset Name	From	To	Year
3984.0	Rural Sheeted Low Use High Wear (Northern Zone) Wearing Surface	Kenny Rd	Ardrossan Rd	Cane Rd	2021
3992.0	Rural Sheeted Low Use High Wear (Southern Zone) Wearing Surface	Hundred Line Rd	South Coast Rd	Coast	2021
3999.0	Rural Sheeted Low Use High Wear (Northern Zone) Wearing Surface	Kenny Rd	Rowntree Rd	Mason Rd	2021
4000.0	Rural Sheeted Low Use High Wear (Southern Zone) Wearing Surface	Hundred Line Rd	4km S of Happy Valley Rd	South Coast Rd	2021
4010.0	Rural Sheeted Low Use Medium Wear (Northern Zone) Wearing Surface	Johnson Rd	Graham Rd	Gillis Rd	2021
4025.0	Rural Sheeted Low Use High Wear (Northern Zone) Wearing Surface	Kainton Rd	Yararoo Rd	Yorke Hwy	2021
4035.0	Rural Sheeted Low Use High Wear (Southern Zone) Wearing Surface	Hundred Line Rd	Corny Point Rd	Wurlie Rd	2021
4044.0	Rural Sheeted Medium Use (Southern Zone) Wearing Surface	Gleesons Rd	West Coast Rd	Gleesons	2021
4051.0	Rural Sheeted Low Use High Wear (Southern Zone) Wearing Surface	Diagonal Rd	Corny Point Rd	Brutus Rd	2021
4053.0	Rural Sheeted Low Use High Wear (Southern Zone) Wearing Surface	Diagonal Rd	Little Sheoak Rd	Corny Point Rd	2021
4054.0	Rural Sheeted Low Use High Wear (Southern Zone) Wearing Surface	Goldsmith Beach Rd	Stansbury Rd	Port Giles Rd	2021
4070.0	Rural Sheeted Medium Use (Central Zone) Wearing Surface	Gun Club Rd	Koolywurtie Church Rd	Didlyamulka Rd	2021
4087.0	Rural Sheeted Low Use High Wear (Northern Zone) Wearing Surface	James Well Rd	Piggery Corner Rd	North South Rd	2021
4095.0	Rural Sheeted Low Use High Wear (Southern Zone) Wearing Surface	Hundred Line Rd	White Hut Rd	Yellowoorowie Rd	2021
4098.0	Rural Sheeted Medium Use (Central Zone) Wearing Surface	Gun Club Rd	Newbold Rd	Wauraltee Rd	2021
4103.0	Rural Sheeted Low Use High Wear (Southern Zone) Wearing Surface	Hundred Line Rd	Wurlie Rd	White Hut Rd	2021
4115.0	Rural Sheeted High Use (Northern Zone) Wearing Surface	Melton South Rd	8.0km S of Upper Yorke Rd	9.0km S of Upper Yorke Rd	2021
4116.0	Rural Sheeted High Use (Northern Zone) Wearing Surface	Melton South Rd	19.0km S of Upper Yorke Rd	20.0km S of Upper Yorke Rd	2021
4117.0	Rural Sheeted High Use (Northern Zone) Wearing Surface	Melton South Rd	20.0km S of Upper Yorke Rd	21.0km S of Upper Yorke Rd	2021
4120.0	Rural Sheeted High Use (Northern Zone) Wearing Surface	Melton South Rd	6.0km S of Upper Yorke Rd	7.0km S of Upper Yorke Rd	2021
4128.0	Rural Sheeted Low Use High Wear (Northern Zone) Wearing Surface	Lizard Park Dr	Hean Rd	Thiepval Rd	2021
4129.0	Rural Sheeted Low Use High Wear (Northern Zone) Wearing Surface	Lakes Rd	Agery Hill Rd	Bowden Rd	2021
4130.0	Rural Sheeted Low Use High Wear (Northern Zone) Wearing Surface	McCauley Rd	Spencer Hwy	Rifle Range Rd	2021
4133.0	Rural Sheeted High Use (Northern Zone) Wearing Surface	Nalyappa Rd	34.0km S of Spencer Hwy	35.0km S of Spencer Hwy	2021
4137.0	Rural Sheeted High Use (Northern Zone) Wearing Surface	Melton South Rd	7.0km S of Upper Yorke Rd	8.0km S of Upper Yorke Rd	2021
4145.0	Rural Sheeted High Use (Northern Zone) Wearing Surface	Melton South Rd	4.0km S of Upper Yorke Rd	5.0km S of Upper Yorke Rd	2021
4154.0	Rural Sheeted Low Use High Wear (Northern Zone) Wearing Surface	Lizard Park Dr	Thiepval Rd	Port Victoria Rd	2021
4146.0	Rural Sheeted Low Use High Wear (Northern Zone) Wearing Surface	Mason Rd	Kenny Rd	Pioneer Rd	2021
4162.0	Rural Sheeted High Use (Northern Zone) Wearing Surface	Nalyappa Rd	35.0km S of Spencer Hwy	36.0km S of Spencer Hwy	2021
4171.0	Rural Sheeted Medium Use (Northern Zone) Wearing Surface	Mount Rat Wells Rd	Andrews Rd	Black Bobs Rd	2021
4172.0	Rural Sheeted High Use (Northern Zone) Wearing Surface	Melton South Rd	13.0km S of Upper Yorke Rd	14.0km S of Upper Yorke Rd	2021
4174.0	Rural Sheeted High Use (Northern Zone) Wearing Surface	Melton South Rd	15.0km S of Upper Yorke Rd	16.0km S of Upper Yorke Rd	2021

Asset ID	Category	Asset Name	From	To	Year
4175.0	Rural Sheeted High Use (Northern Zone) Wearing Surface	Melton South Rd	16.0km S of Upper Yorke Rd	17.0km S of Upper Yorke Rd	2021
4182.0	Rural Sheeted Medium Use (Central Zone) Wearing Surface	Micky Flat Rd	St Vincent Hwy	Old Coast Rd	2021
4185.0	Rural Sheeted High Use (Northern Zone) Wearing Surface	Melton South Rd	3.0km S of Upper Yorke Rd	4.0km S of Upper Yorke Rd	2021
4186.0	Rural Sheeted High Use (Northern Zone) Wearing Surface	Melton South Rd	21.0km S of Upper Yorke Rd	22.0km S of Upper Yorke Rd	2021
4187.0	Rural Sheeted High Use (Northern Zone) Wearing Surface	Melton South Rd	22.0km S of Upper Yorke Rd	Yorke Hwy	2021
4194.0	Rural Sheeted Low Use Low Wear (Northern Zone) Wearing Surface	Miller Rd	Greenslade Rd	Balgowan Rd	2021
4206.0	Rural Sheeted High Use (Northern Zone) Wearing Surface	Melton South Rd	1.0km S of Upper Yorke Rd	2.0km S of Upper Yorke Rd	2021
4241.0	Rural Sheeted Low Use High Wear (Northern Zone) Wearing Surface	McFarlane Rd	North South Rd	Yorke Valley Rd	2021
4244.0	Rural Sheeted High Use (Northern Zone) Wearing Surface	Melton South Rd	9.0km S of Upper Yorke Rd	10.0km S of Upper Yorke Rd	2021
4245.0	Rural Sheeted High Use (Northern Zone) Wearing Surface	Melton South Rd	10.0km S of Upper Yorke Rd	11.0km S of Upper Yorke Rd	2021
4246.0	Rural Sheeted High Use (Northern Zone) Wearing Surface	Melton South Rd	11.0km S of Upper Yorke Rd	12.0km S of Upper Yorke Rd	2021
4247.0	Rural Sheeted High Use (Northern Zone) Wearing Surface	Melton South Rd	12.0km S of Upper Yorke Rd	13.0km S of Upper Yorke Rd	2021
4250.0	Rural Sheeted Low Use High Wear (Northern Zone) Wearing Surface	McFarlane Rd	Piggery Corner Rd	North South Rd	2021
4261.0	Rural Sheeted Medium Use (Southern Zone) Wearing Surface	Brutus Rd	Bayview Rd	2.0km W of Bayview Rd	2021
4262.0	Rural Sheeted Medium Use (Southern Zone) Wearing Surface	Brutus Rd	2.0km W of Bayview Rd	4.1km W of Bayview Rd (at field boundary)	2021
4270.0	Rural Sheeted Low Use High Wear (Central Zone) Wearing Surface	Boundary Rd (Gum Flat Ward)	Brook Rd	Powerline Rd	2021
4271.0	Rural Sheeted Low Use High Wear (Central Zone) Wearing Surface	Boundary Rd (Gum Flat Ward)	Powerline Rd	Yorke Hwy	2021
4272.0	Rural Sheeted Low Use High Wear (Central Zone) Wearing Surface	Boundary Rd (Gum Flat Ward)	Yorke Hwy	Porky Rd	2021
4273.0	Rural Sheeted Low Use High Wear (Central Zone) Wearing Surface	Boundary Rd (Gum Flat Ward)	Porky Rd	Davies Rd	2021
4289.0	Rural Sheeted Low Use High Wear (Central Zone) Wearing Surface	Cemetery Rd (Curramulka)	Dans Rd	Mulburra Park Rd	2021
4290.0	Rural Sheeted Low Use High Wear (Central Zone) Wearing Surface	Cemetery Rd (Curramulka)	Mulburra Park Rd	Sheoak Flat Rd	2021
4301.0	Rural Sheeted Low Use High Wear (Central Zone) Wearing Surface	Cemetery Rd (Curramulka)	Micky Flat Rd	Yorke Hwy	2021
4343.0	Rural Sheeted Low Use High Wear (Northern Zone) Wearing Surface	Andrews Rd	Spencer Hwy	Mount Rat Wells Rd	2021
4391.0	Rural Sheeted Low Use High Wear (Southern Zone) Wearing Surface	Cutline Rd	Savage Hut Rd	Bublacowie Rd	2021
4399.0	Rural Sheeted Medium Use (Southern Zone) Wearing Surface	Daly Head Rd	2.2km W of West Coast Rd (at Rd bend)	Daly Head	2021
4400.0	Rural Sheeted Low Use Medium Wear (Northern Zone) Wearing Surface	Davey Rd	Old Boundary Rd	Melton South Rd	2021
4404.0	Rural Sheeted Medium Use (Northern Zone) Wearing Surface	Dowlingville Slant Rd	Yorke Hwy	Cook Rd	2021
4415.0	Rural Sheeted Medium Use (Central Zone) Wearing Surface	Dump Rd	Minlaton Rd	2.2km E of Minlaton Rd (adj Drway)	2021
4419.0	Rural Sheeted Medium Use (Northern Zone) Wearing Surface	Cunningham Rd	Pine Point Rd	Back Rd	2021
4427.0	Rural Sheeted Low Use High Wear (Northern Zone) Wearing Surface	Graham Rd	Ardrossan Rd	Rowntree Rd	2021
4428.0	Rural Sheeted Low Use High Wear (Northern Zone) Wearing Surface	Graham Rd	Rowntree Rd	Clinton Rd	2021
4452.0	Rural Sheeted Medium Use (Northern Zone) Wearing Surface	Gap Rd	Rocky Bend Rd	1.7km W of Rocky Bend Rd	2021

Asset ID	Category	Asset Name	From	To	Year
4453.0	Rural Sheeted Medium Use (Northern Zone) Wearing Surface	Gap Rd	1.7km W of Rocky Bend Rd	Nalyappa Rd	2021
4456.0	Rural Sheeted Medium Use (Northern Zone) Wearing Surface	Dowlingville Slant Rd	Mason Rd	Clinton Rd	2021
4458.0	Rural Sheeted Low Use Low Wear (Northern Zone) Wearing Surface	Cook Rd (Kalkabury Ward)	Dowlingville Slant Rd	Yorke Hwy	2021
4466.0	Rural Sheeted Low Use High Wear (Northern Zone) Wearing Surface	Coleman Rd	Melton South Rd	Yorke Hwy	2021
4493.0	Rural Sheeted High Use (Southern Zone) Wearing Surface	Corny Point Rd	24.0km E of Liddiard Rd	25.0km E of Liddiard Rd	2021
4494.0	Rural Sheeted High Use (Southern Zone) Wearing Surface	Corny Point Rd	16.0km E of Liddiard Rd	17.0km E of Liddiard Rd	2021
4495.0	Rural Sheeted High Use (Southern Zone) Wearing Surface	Corny Point Rd	17.0km E of Liddiard Rd	18.0km E of Liddiard Rd	2021
4496.0	Rural Sheeted High Use (Southern Zone) Wearing Surface	Corny Point Rd	18.0km E of Liddiard Rd	19.0km E of Liddiard Rd	2021
4497.0	Rural Sheeted High Use (Southern Zone) Wearing Surface	Corny Point Rd	19.0km E of Liddiard Rd	20.0km E of Liddiard Rd	2021
4498.0	Rural Sheeted High Use (Southern Zone) Wearing Surface	Corny Point Rd	20.0km E of Liddiard Rd	21.0km E of Liddiard Rd	2021
4502.0	Rural Sheeted High Use (Southern Zone) Wearing Surface	Corny Point Rd	13.0km E of Liddiard Rd	14.0km E of Liddiard Rd	2021
4503.0	Rural Sheeted High Use (Southern Zone) Wearing Surface	Corny Point Rd	25.0km E of Liddiard Rd	26.0km E of Liddiard Rd	2021
4517.0	Rural Sheeted High Use (Southern Zone) Wearing Surface	Corny Point Rd	15.0km E of Liddiard Rd	16.0km E of Liddiard Rd	2021
4519.0	Rural Sheeted High Use (Southern Zone) Wearing Surface	Corny Point Rd	14.0km E of Liddiard Rd	15.0km E of Liddiard Rd	2021
4524.0	Rural Sheeted High Use (Southern Zone) Wearing Surface	Corny Point Rd	11.0km E of Liddiard Rd	12.0km E of Liddiard Rd	2021
4525.0	Rural Sheeted High Use (Southern Zone) Wearing Surface	Corny Point Rd	12.0km E of Liddiard Rd	13.0km E of Liddiard Rd	2021
4579.0	Rural Sheeted Low Use High Wear (Northern Zone) Wearing Surface	South Kilkerran Rd	Point Pearce	Chinaman Wells Rd	2021
4589.0	Rural Sheeted Low Use High Wear (Northern Zone) Wearing Surface	South Kilkerran Rd	Chinaman Wells Rd	Saint Rd	2021
4590.0	Rural Sheeted Low Use High Wear (Northern Zone) Wearing Surface	South Kilkerran Rd	Saint Rd	Cross Rd	2021
4594.0	Rural Sheeted Low Use High Wear (Northern Zone) Wearing Surface	Thiepvale Rd	Port Victoria Rd	Lizard Park Dr	2021
4606.0	Rural Sheeted High Use (Northern Zone) Wearing Surface	Sandy Church Rd	1.0km E of Spencer Hwy	2.0km E of Spencer Hwy	2021
4613.0	Rural Sheeted High Use (Northern Zone) Wearing Surface	Sandy Church Rd	20.0km E of Spencer Hwy	21.0km E of Spencer Hwy	2021
4625.0	Rural Sheeted Medium Use (Northern Zone) Wearing Surface	Saint Rd	Miller Rd	2.04km W of Miller Rd (adj side track)	2021
4629.0	Rural Sheeted High Use (Northern Zone) Wearing Surface	Sandy Church Rd	Spencer Hwy	1.0km E of Spencer Hwy	2021
4642.0	Rural Sheeted Low Use High Wear (Southern Zone) Wearing Surface	Tuckokcowie Rd	Gum Tree Rd	Orrie Cowie Rd	2021
4643.0	Rural Sheeted Low Use High Wear (Southern Zone) Wearing Surface	Tuckokcowie Rd	Orrie Cowie Rd	St Vincent Hwy	2021
4683.0	Rural Sheeted Low Use High Wear (Northern Zone) Wearing Surface	Yorke Valley Rd	1.7km SE of North South Rd	Black Bobs Rd	2021
4689.0	Rural Sheeted Low Use High Wear (Northern Zone) Wearing Surface	Yorke Valley Rd	2.3km SE of Sandy Church Rd	McFarlane Rd	2021
4691.0	Rural Sheeted Low Use High Wear (Northern Zone) Wearing Surface	Yorke Valley Rd	North South Rd	1.7km SE of North South Rd	2021
4699.0	Rural Sheeted Low Use High Wear (Northern Zone) Wearing Surface	Yorke Valley Rd	McFarlane Rd	North South Rd	2021
4700.0	Rural Sheeted Medium Use (Southern Zone) Wearing Surface	Wurlie Rd	2.5km W of Liddiard Rd	Rockleigh Rd	2021
4716.0	Rural Sheeted Low Use High Wear (Central Zone) Wearing Surface	Yorke Valley Rd	Black Bobs Rd	1.8km SE of Black Bobs Rd	2021
4722.0	Rural Sheeted Low Use High Wear (Northern Zone) Wearing Surface	Weetulta Tank Rd	Agery Hill Rd	Bull Ant Rd	2021
4735.0	Rural Sheeted Low Use High Wear (Central Zone) Wearing Surface	Treloar Rd	Minlaton Rd	Ford Rd	2021

Asset ID	Category	Asset Name	From	To	Year
4771.0	Rural Sheeted Low Use High Wear (Northern Zone) Wearing Surface	Weetulta Tank Rd	Cadd Rd	Agery Hill Rd	2021
4794.0	Rural Sheeted Low Use High Wear (Northern Zone) Wearing Surface	Weetulta Tank Rd	Arthurton Rd	Cadd Rd	2021
4800.0	Rural Sheeted Medium Use (Southern Zone) Wearing Surface	Weavers North Rd	Weavers Rd	2.0km N of Weavers Rd	2021
4801.0	Rural Sheeted Medium Use (Southern Zone) Wearing Surface	Weavers North Rd	2.0km N of Weavers Rd	Cutline Rd	2021
4810.0	Rural Sheeted Medium Use (Central Zone) Wearing Surface	Old Port Vincent Rd	2.2km E of Cook Rd	4.4km E of Cook Rd	2021
4823.0	Rural Sheeted Low Use Medium Wear (Northern Zone) Wearing Surface	Redding Rd (East)	Black Bobs Rd	Yorke Hwy	2021
4836.0	Rural Sheeted Low Use High Wear (Northern Zone) Wearing Surface	Old Boundary Rd	Schwartz Rd	Nalyappa Rd	2021
4837.0	Rural Sheeted Low Use High Wear (Northern Zone) Wearing Surface	Old Boundary Rd	Clinton Rd	Pioneer Rd	2021
4844.0	Rural Sheeted Low Use High Wear (Central Zone) Wearing Surface	North South Rd	Black Bobs Rd	Anderson Rd	2021
4864.0	Rural Sheeted High Use (Northern Zone) Wearing Surface	Nalyappa Rd	22.0km S of Spencer Hwy	23.0km S of Spencer Hwy	2021
4872.0	Rural Sheeted Low Use High Wear (Northern Zone) Wearing Surface	Piggery Corner Rd	James Well Rd	Pine Point Rd	2021
4879.0	Rural Sheeted Low Use High Wear (Northern Zone) Wearing Surface	Old Boundary Rd	Ardrossan Rd	Thomas Rd	2021
4880.0	Rural Sheeted Low Use High Wear (Northern Zone) Wearing Surface	Old Boundary Rd	Thomas Rd	Graham Rd	2021
4890.0	Rural Sheeted Low Use High Wear (Northern Zone) Wearing Surface	Old Boundary Rd	Graham Rd	Clinton Rd	2021
4895.0	Rural Sheeted High Use (Northern Zone) Wearing Surface	Nalyappa Rd	41.0km S of Spencer Hwy	42.0km S of Spencer Hwy	2021
4899.0	Rural Sheeted Low Use High Wear (Northern Zone) Wearing Surface	Nelligan Rd	Mumford Rd	Wauraltee Rd	2021
4896.0	Rural Sheeted High Use (Northern Zone) Wearing Surface	Nalyappa Rd	42.0km S of Spencer Hwy	Port Victoria Rd	2021
4905.0	Rural Sheeted Low Use High Wear (Northern Zone) Wearing Surface	Old Boundary Rd	Nalyappa Rd	Koch Rd	2021
4907.0	Rural Sheeted Low Use High Wear (Northern Zone) Wearing Surface	Nelligan Rd	Spencer Hwy	Mumford Rd	2021
4910.0	Rural Sheeted High Use (Northern Zone) Wearing Surface	Nalyappa Rd	33.0km S of Spencer Hwy	34.0km S of Spencer Hwy	2021
4921.0	Rural Sheeted Low Use High Wear (Northern Zone) Wearing Surface	North South Rd	Sandy Church Rd	McFarlane Rd	2021
4923.0	Rural Sheeted Low Use High Wear (Northern Zone) Wearing Surface	North South Rd	Yorke Valley Rd	Black Bobs Rd	2021
4934.0	Rural Sheeted High Use (Northern Zone) Wearing Surface	Nalyappa Rd	30.0km S of Spencer Hwy	31.0km S of Spencer Hwy	2021
4943.0	Rural Sheeted Low Use High Wear (Northern Zone) Wearing Surface	Pipeline Rd	2.3km E of Lakes Rd	Thomson Rd	2021
4947.0	Rural Sheeted Low Use High Wear (Northern Zone) Wearing Surface	Pioneer Rd	Old Boundary Rd	Mason Rd	2021
4948.0	Rural Sheeted Low Use High Wear (Northern Zone) Wearing Surface	Pioneer Rd	Mason Rd	Dowlingville Slant Rd	2021
4949.0	Rural Sheeted Low Use High Wear (Northern Zone) Wearing Surface	Pipeline Rd	Spencer Hwy	2.4km E of Spencer Hwy	2021
4951.0	Rural Sheeted Low Use High Wear (Northern Zone) Wearing Surface	Pipeline Rd	Lakes Rd	2.3km E of Lakes Rd	2021
4954.0	Rural Sheeted Low Use High Wear (Northern Zone) Wearing Surface	Pipeline Rd	Arthurton Rd	Upper Yorke Rd	2021
4955.0	Rural Sheeted Low Use Low Wear (Northern Zone) Wearing Surface	Pistol Club Rd	Clinton Rd	North South Rd	2021
4959.0	Rural Sheeted Low Use High Wear (Northern Zone) Wearing Surface	Pipeline Rd	2.4km E of Spencer Hwy	Lakes Rd	2021
4969.0	Rural Sheeted Low Use High Wear (Northern Zone) Wearing Surface	Reservoir Rd	Coleman Rd	Westbrook Rd	2021
4972.0	Rural Sheeted Low Use High Wear (Northern Zone) Wearing Surface	Rowntree Rd	Graham Rd	Kenny Rd	2021
4973.0	Rural Sheeted Low Use High Wear (Northern Zone) Wearing Surface	Rowntree Rd	Kenny Rd	Dowlingville Slant Rd	2021

Asset ID	Category	Asset Name	From	To	Year
4977.0	Rural Sheeted Low Use High Wear (Southern Zone) Wearing Surface	Point Annie Rd	Marion Bay Rd	2.2km W of Marion Bay Rd	2021
4982.0	Rural Sheeted Low Use High Wear (Northern Zone) Wearing Surface	Smith Rd	Spencer Hwy	Yorke Valley Rd	2021
4983.0	Rural Sheeted Low Use High Wear (Northern Zone) Wearing Surface	Smith Rd	Yorke Valley Rd	2.8km E of Yorke Valley Rd	2021
4987.0	Rural Sheeted Low Use High Wear (Southern Zone) Wearing Surface	Point Annie Rd	2.2km W of Marion Bay Rd	Lighthouse Rd	2021
4994.0	Rural Sheeted High Use (Northern Zone) Wearing Surface	Sandy Church Rd	4.0km E of Spencer Hwy	5.0km E of Spencer Hwy	2021
4997.0	Rural Sheeted Low Use High Wear (Northern Zone) Wearing Surface	Reservoir Rd	Williamson Rd	Killoran Rd	2021
4998.0	Rural Sheeted Low Use High Wear (Northern Zone) Wearing Surface	Reservoir Rd	Killoran Rd	Kainton Rd	2021
5002.0	Rural Sheeted High Use (Northern Zone) Wearing Surface	Sandy Church Rd	3.0km E of Spencer Hwy	4.0km E of Spencer Hwy	2021
5006.0	Rural Sheeted High Use (Northern Zone) Wearing Surface	Sandy Church Rd	7.0km E of Spencer Hwy	8.0km E of Spencer Hwy	2021
5012.0	Rural Sheeted Low Use High Wear (Central Zone) Wearing Surface	Powerline Rd	Twelve Mile Rd	Micky Flat Rd	2021
5016.0	Rural Sheeted Low Use High Wear (Northern Zone) Wearing Surface	Pioneer Rd	Coleman Rd	Clinton Rd	2021
5020.0	Rural Sheeted Low Use High Wear (Central Zone) Wearing Surface	Powerline Rd	Boundary Rd	Twelve Mile Rd	2021
5031.0	Rural Sheeted Low Use High Wear (Southern Zone) Wearing Surface	Orrie Cowie Rd	White Hut Rd	Corny Point Rd	2021
5032.0	Rural Sheeted Low Use Low Wear (Northern Zone) Wearing Surface	Oster Rd	Yorke Hwy	Ardrossan Rd	2021
5049.0	Rural Sheeted Low Use High Wear (Northern Zone) Wearing Surface	Smith Rd	2.8km E of Yorke Valley Rd	Pine Point Rd	2021
5050.0	Rural Sheeted High Use (Southern Zone) Wearing Surface	South Coast Rd	Yorke Hwy	1.0km E of Yorke Hwy	2021
5051.0	Rural Sheeted High Use (Southern Zone) Wearing Surface	South Coast Rd	1.0km E of Yorke Hwy	2.0km E of Yorke Hwy	2021
5052.0	Rural Sheeted High Use (Southern Zone) Wearing Surface	South Coast Rd	2.0km E of Yorke Hwy	3.0km E of Yorke Hwy	2021
5053.0	Rural Sheeted High Use (Southern Zone) Wearing Surface	South Coast Rd	3.0km E of Yorke Hwy	4.0km E of Yorke Hwy	2021
5055.0	Rural Sheeted High Use (Southern Zone) Wearing Surface	South Coast Rd	5.0km E of Yorke Hwy	6.0km E of Yorke Hwy	2021
5063.0	Rural Sheeted High Use (Southern Zone) Wearing Surface	South Coast Rd	4.0km E of Yorke Hwy	5.0km E of Yorke Hwy	2021
5075.0	Rural Sheeted High Use (Northern Zone) Wearing Surface	Sandy Church Rd	10.0km E of Spencer Hwy	11.0km E of Spencer Hwy	2021
7219.0	Township Spray Seal Upper Surface	Hundred Line Rd	Sheoak Rd	Scarlett Runner Rd	2021
7225.0	Township Spray Seal Upper Surface	Kemp St	Lime Kiln Rd	Parsons St	2021
7260.0	Township Spray Seal Upper Surface	Main St (Balgowan)	Maye Tce	Boat Ramp	2021
7283.0	Township Spray Seal Upper Surface	Fifth St (Ardrossan)	First St	Second St	2021
7284.0	Township Spray Seal Upper Surface	Fifth St (Ardrossan)	North Tce	First St	2021
7301.0	Township Spray Seal Upper Surface	Golf Tce	Oval Tce	Cul de sac	2021
7318.0	Township Spray Seal Upper Surface	Ramsay St	Curramulka Rd	Main St	2021
7326.0	Township Spray Seal Upper Surface	Parsons St	Talbot St	Kemp St	2021
7335.0	Township Spray Seal Upper Surface	Waterloo Bay Rd	Mitchelmore St	Town limit	2021
7333.0	Township Spray Seal Upper Surface	North Tce (Stansbury)	Adelaide Rd	Parrington St	2021
7364.0	Township Spray Seal Upper Surface	John St	High St	Gloria St	2021
7373.0	Township Spray Seal Upper Surface	Park Tce (Edithburgh)	Yorke town Rd	Gillerton Tce	2021
7422.0	Township Spray Seal Upper Surface	West Tce (Stnsbury)	North Tce	St Vincent St	2021

Asset ID	Category	Asset Name	From	To	Year
7433.0	Township Spray Seal Upper Surface	Berry St	Beach Rd	Royston Rd	2021
7436.0	Township Spray Seal Upper Surface	Belmont Cres	Francis St	Aaron St	2021
7437.0	Township Spray Seal Upper Surface	Belmont Cres	Shannon Tce	Francis St	2021
7439.0	Township Spray Seal Upper Surface	Anstey Tce (Coobowie)	St Vincent Hwy	Bowden St	2021
7443.0	Township Spray Seal Upper Surface	Beach Rd (Hardwicke Bay)	Moores Dr	Foreshore Rd	2021
7445.0	Township Spray Seal Upper Surface	Bayview Rd (Stansbury)	Adelaide Rd S entrance	Adelaide Rd N entrance	2021
7464.0	Township Spray Seal Upper Surface	Bayview Rd (Point Turton)	Taheny St	0.45km N of Taheny St	2021
7475.0	Township Spray Seal Upper Surface	Bayview Rd (Point Turton)	Scenic Dr	Capt Hutchinson Dr	2021
7483.0	Township Spray Seal Upper Surface	Park Tce (Ardrossan)	Tiddy Widdy Rd	Esplanade	2021
7492.0	Township Spray Seal Upper Surface	Main Coast Rd	Golf Tce	Second St	2021
7500.0	Township Spray Seal Upper Surface	Diagonal Rd (Ardrossan)	High St	Park Tce	2021
7502.0	Township Spray Seal Upper Surface	East Tce (Nth Ardrossan)	North Terrace	First St	2021
7503.0	Township Spray Seal Upper Surface	East Tce (Nth Ardrossan)	First St	Second St	2021
7504.0	Township Spray Seal Upper Surface	East Tce (Nth Ardrossan)	Second St	Cul de sac	2021
7536.0	Township Spray Seal Upper Surface	Elizabeth St (Maitland)	Tiddy Ave	West Tce	2021
7537.0	Township Spray Seal Upper Surface	Elizabeth St (Maitland)	Maitland Tce	Tiddy Ave	2021
7542.0	Township Spray Seal Upper Surface	Eighth St	Fourth St	South Tce	2021
7555.0	Township Spray Seal Upper Surface	Bridge Rd (Ardrossan)	High St	Cul de sac	2021
7558.0	Township Spray Seal Upper Surface	Brentwood Rd (Stansbury)	Weavers Rd	0.45km E of Weavers Rd	2021
7569.0	Township Spray Seal Upper Surface	Brentwood Rd (Stansbury)	0.45km E of Weavers Rd	St Vincent Rd	2021
7577.0	Township Spray Seal Upper Surface	Correll St	Cul de sac	Parsons St	2021
7598.0	Township Spray Seal Upper Surface	Davies Tce	Victoria Tce	Moorara Dr	2021
7616.0	Township Spray Seal Upper Surface	West Tce (Ardrossan)	First St	North Tce	2021
7625.0	Township Spray Seal Upper Surface	East Tce (Sth Ardrossan)	Cane Ave	South Tce	2021
7636.0	Township Spray Seal Upper Surface	Elizabeth St (Maitland)	Robert St	Maitland Tce	2021
7637.0	Township Spray Seal Upper Surface	Ramsay St	Marine Pde	Curramulka Rd	2021
7686.0	Township Spray Seal Upper Surface	Blanche St	Edith St	South Tce	2021
7742.0	Township Spray Seal Upper Surface	Weaners St	Jacob St	Edithburgh Rd	2021
7743.0	Township Spray Seal Upper Surface	Waterloo Bay Rd	Weaners St	Mitchelmore St	2021
7752.0	Township Spray Seal Upper Surface	Park Tce (Stansbury)	Stormbird Rd	Troubridge Rd	2021
7756.0	Township Spray Seal Upper Surface	North Tce (Minlaton)	First St	West Tce	2021
7784.0	Township Spray Seal Upper Surface	Tiddy Widdy Beach Rd	Tiddy Widdy Beach Town Limit	Gordon Rd	2021
7830.0	Township Spray Seal Upper Surface	Yelta St	Cumberland Rd	Yoolamardy Tce	2021
7852.0	Township Spray Seal Upper Surface	Park Tce (Stansbury)	Troubridge Rd	Gulf View Rd	2021
7854.0	Township Spray Seal Upper Surface	Oyster Point Dr	Richard St	Karatta Cres	2021

Asset ID	Category	Asset Name	From	To	Year
7855.0	Township Spray Seal Upper Surface	Oyster Point Dr	Anzac Pde	Richard St	2021
7862.0	Township Spray Seal Upper Surface	North Tce (Minlaton)	Minlaton Rd	First St	2021
7867.0	Township Spray Seal Upper Surface	Highview Rd	Diagonal Rd	Highway	2021
7906.0	Township Spray Seal Upper Surface	Sultana Point Rd	South Tce	Panfry Tce	2021
7924.0	Township Spray Seal Upper Surface	Cane Ave	West Tce	Highway	2021
7925.0	Township Spray Seal Upper Surface	Bowman Tce (Maitland)	Clinton Rd	Elizabeth St	2021
7934.0	Township Spray Seal Upper Surface	Esplanade (Point Turton)	Para Cres	Midway Rd	2021
7935.0	Township Spray Seal Upper Surface	West Tce (Ardrossan)	Cane Ave	South Tce	2021
7937.0	Township Spray Seal Upper Surface	Wells Tce	Fowler Tce	One And All Rd	2021
7941.0	Township Spray Seal Upper Surface	Thomas St (Edithburgh)	O'Halloran Pde	Blanche St	2021
7976.0	Rural Spray Seal High Use Upper Surface	Wauraltee Rd	14.7km SE of Wilson Tce	15.7km SE of Wilson Tce	2021
7978.0	Rural Spray Seal High Use Upper Surface	Liddiard Rd	3.1km S of Corny Point Rd	4.1km S of Corny Point Rd	2021
7991.0	Rural Spray Seal High Use Upper Surface	Clinton Rd	Shannon Tce	1.0km NE of Shannon Tce	2021
8005.0	Rural Spray Seal Normal Use Upper Surface	Quarry Rd	West Tce	0.4km S of West Tce	2021
8016.0	Rural Spray Seal High Use Upper Surface	Clinton Rd	4.0km NE of Shannon Tce	5.0km NE of Shannon Tce	2021
8018.0	Rural Spray Seal Normal Use Upper Surface	Hickeys Dr	Coobowie	1.0km E of Coobowie	2021
8019.0	Rural Spray Seal Normal Use Upper Surface	Hickeys Dr	1.0km E of Coobowie	2.0km E of Coobowie	2021
8022.0	Rural Spray Seal High Use Upper Surface	Liddiard Rd	5.1km S of Corny Point Rd	6.1km S of Corny Point Rd	2021
8026.0	Rural Spray Seal High Use Upper Surface	Wauraltee Rd	Wilson Tce	0.7km SE of Wilson Tce	2021
8046.0	Rural Spray Seal High Use Upper Surface	Liddiard Rd	4.1km S of Corny Point Rd	5.1km S of Corny Point Rd	2021
8048.0	Rural Spray Seal High Use Upper Surface	Marion Bay Rd	Corny Point Rd	1.1km S of Corny Point Rd	2021
8049.0	Rural Spray Seal High Use Upper Surface	Marion Bay Rd	4.1km S of Corny Point Rd	5.1km S of Corny Point Rd	2021
8050.0	Rural Spray Seal High Use Upper Surface	Marion Bay Rd	5.1km S of Corny Point Rd	6.1km S of Corny Point Rd	2021
8051.0	Rural Spray Seal High Use Upper Surface	Wauraltee Rd	15.7km SE of Wilson Tce	16.7km SE of Wilson Tce	2021
8055.0	Rural Spray Seal High Use Upper Surface	Mount Rat Rd	0.9km SE of Spencer Hwy	1.9km SE of Spencer Hwy	2021
8056.0	Rural Spray Seal High Use Upper Surface	Mount Rat Rd	1.9km SE of Spencer Hwy	2.9km SE of Spencer Hwy	2021
8057.0	Rural Spray Seal High Use Upper Surface	Mount Rat Rd	2.9km SE of Spencer Hwy	3.9km SE of Spencer Hwy	2021
8058.0	Rural Spray Seal High Use Upper Surface	Mount Rat Rd	5.9km SE of Spencer Hwy	6.9km SE of Spencer Hwy	2021
8062.0	Rural Spray Seal High Use Upper Surface	Balgowan Rd	Upper Yorke Rd	0.34km E of Upper Yorke Rd	2021
8071.0	Rural Spray Seal Normal Use Upper Surface	Balgowan Rd	Main St	9.8km E of Main St	2021
8074.0	Rural Spray Seal Normal Use Upper Surface	Bluff Rd	5.1km W of Rickaby Rd	Mount Terrible Rd	2021
8075.0	Rural Spray Seal Normal Use Upper Surface	Bluff Rd	Mount Terrible Rd	1.0km N of Mount Terrible Rd	2021
8076.0	Rural Spray Seal Normal Use Upper Surface	Bluff Rd	1.0km N of Mount Terrible Rd	Davit Dr	2021
8081.0	Rural Spray Seal High Use Upper Surface	Waterloo Bay Rd	1.0km SW of Yorketown	1.9km SW of Yorketown	2021
8082.0	Rural Spray Seal High Use Upper Surface	Marion Bay Rd	7.1km S of Corny Point Rd	8.1km S of Corny Point Rd	2021

Asset ID	Category	Asset Name	From	To	Year
8087.0	Rural Spray Seal Normal Use Upper Surface	Sturt Bay Rd	1.0km S of Warooka (Golf Club)	1.7km S of Warooka (Golf Club)	2021
8090.0	Rural Spray Seal High Use Upper Surface	Waterloo Bay Rd	Yorke town (start of rural rd)	1.0km SW of Yorketown	2021
8092.0	Rural Spray Seal High Use Upper Surface	Waterloo Bay Rd	3.0km SW of Yorketown	4.0km SW of Yorketown	2021
8093.0	Rural Spray Seal High Use Upper Surface	Waterloo Bay Rd	4.0km SW of Yorketown	5.2km SW of Yorketown	2021
8094.0	Rural Spray Seal High Use Upper Surface	Waterloo Bay Rd	5.2km SW of Yorketown	6.5km SW of Yorketown	2021
8095.0	Rural Spray Seal High Use Upper Surface	Waterloo Bay Rd	6.5km SW of Yorketown	7.5km SW of Yorketown	2021
8096.0	Rural Spray Seal High Use Upper Surface	Waterloo Bay Rd	7.5km SW of Yorketown	End of Seal 150m W of McEachens Beach Rd	2021
8097.0	Rural Spray Seal High Use Upper Surface	Wauraltee Rd	11.7km SE of Wilson Tce	12.7km SE of Wilson Tce	2021
8098.0	Rural Spray Seal High Use Upper Surface	Wauraltee Rd	12.7km SE of Wilson Tce	13.7km SE of Wilson Tce	2021
8101.0	Rural Spray Seal High Use Upper Surface	Marion Bay Rd	1.1km S of Corny Point Rd	2.1km S of Corny Point Rd	2021
8110.0	Rural Spray Seal High Use Upper Surface	Marion Bay Rd	8.1km S of Corny Point Rd	9.2km S of Corny Point Rd	2021
8119.0	Rural Spray Seal High Use Upper Surface	Ardrossan Rd	2.7km SE of Upper Yorke Hwy	3.7km SE of Upper Yorke Hwy	2021
8125.0	Rural Spray Seal High Use Upper Surface	Ardrossan Rd	Upper Yorke Rd	0.7km SE of Upper Yorke Rd	2021
8127.0	Rural Spray Seal High Use Upper Surface	Ardrossan Rd	1.7km SE of Upper Yorke Hwy	2.7km SE of Upper Yorke Hwy	2021
8133.0	Rural Spray Seal High Use Upper Surface	Clinton Rd	2.0km NE of Shannon Tce	3.0km NE of Shannon Tce	2021
8134.0	Rural Spray Seal High Use Upper Surface	Clinton Rd	3.0km NE of Shannon Tce	4.0km NE of Shannon Tce	2021
8136.0	Rural Spray Seal High Use Upper Surface	Ardrossan Rd	0.7km SE of Upper Yorke Rd	1.7km SE of Upper Yorke Hwy	2021
8138.0	Rural Spray Seal High Use Upper Surface	Liddiard Rd	6.1km S of Corny Point Rd	7.1km S of Corny Point Rd	2021
8149.0	Rural Spray Seal High Use Upper Surface	Liddiard Rd	2.1km S of Corny Point Rd	3.1km S of Corny Point Rd	2021
8162.0	Rural Spray Seal Normal Use Upper Surface	Cemetery Rd (Minlaton)	Yorke Hwy	1.0km W of Yorke Hwy	2021
8164.0	Rural Spray Seal Normal Use Upper Surface	Balgowan Rd	Main St	11.8km E of Main St	2021
8165.0	Rural Spray Seal Normal Use Upper Surface	Balgowan Rd	Main St	10.8km E of Main St	2021
8169.0	Rural Spray Seal Normal Use Upper Surface	Cemetery Rd (Minlaton)	1.0km W of Yorke Hwy	2.0km W of Yorke Hwy	2021
8170.0	Rural Spray Seal Normal Use Upper Surface	Cemetery Rd (Minlaton)	2.0km W of Yorke Hwy	Watson Beach Rd	2021
8182.0	Rural Spray Seal Normal Use Upper Surface	Balgowan Rd	Main St	13.8km E of Main St	2021
8184.0	Rural Spray Seal High Use Upper Surface	Clinton Rd	1.0km NE of Shannon Tce	2.0km NE of Shannon Tce	2021
8190.0	Rural Spray Seal Normal Use Upper Surface	Balgowan Rd	Main St	12.8km E of Main St	2021
8193.0	Rural Spray Seal Normal Use Upper Surface	Balgowan Rd	Main St	Spencer Hwy	2021
8203.0	Rural Spray Seal High Use Upper Surface	Marion Bay Rd	6.1km S of Corny Point Rd	7.1km S of Corny Point Rd	2021
8213.0	Rural Spray Seal High Use Upper Surface	Marion Bay Rd	2.1km S of Corny Point Rd	3.1km S of Corny Point Rd	2021
8214.0	Rural Spray Seal High Use Upper Surface	Marion Bay Rd	3.1km S of Corny Point Rd	4.1km S of Corny Point Rd	2021
8224.0	Rural Spray Seal High Use Upper Surface	Mount Rat Rd	Spencer Hwy	0.9km SE of Spencer Hwy	2021
8225.0	Rural Spray Seal High Use Upper Surface	Mount Rat Rd	3.9km SE of Spencer Hwy	4.9km SE of Spencer Hwy	2021
8226.0	Rural Spray Seal High Use Upper Surface	Mount Rat Rd	4.9km SE of Spencer Hwy	5.9km SE of Spencer Hwy	2021

Asset ID	Category	Asset Name	From	To	Year
8228.0	Rural Spray Seal High Use Upper Surface	Liddiard Rd	1.1km S of Corny Point Rd	2.1km S of Corny Point Rd	2021
8233.0	Rural Spray Seal High Use Upper Surface	Wauraltee Rd	10.7km SE of Wilson Tce	11.7km SE of Wilson Tce	2021
8234.0	Rural Spray Seal High Use Upper Surface	Wauraltee Rd	0.7km SE of Wilson Tce	1.7km SE of Wilson Tce	2021
8235.0	Rural Spray Seal High Use Upper Surface	Wauraltee Rd	13.7km SE of Wilson Tce	14.7km SE of Wilson Tce	2021
8236.0	Rural Spray Seal High Use Upper Surface	Wauraltee Rd	16.7km SE of Wilson Tce	Spencer Hwy	2021
8239.0	Rural Spray Seal High Use Upper Surface	Wauraltee Rd	8.7km SE of Wilson Tce	9.7km SE of Wilson Tce	2021
8241.0	Rural Spray Seal High Use Upper Surface	Wauraltee Rd	7.7km SE of Wilson Tce	8.7km SE of Wilson Tce	2021
8249.0	Rural Spray Seal High Use Upper Surface	Arthurton Rd	Kalkabury Rd	1.2km N of Kalkabury Rd	2021
8258.0	Rural Spray Seal High Use Upper Surface	Wauraltee Rd	9.7km SE of Wilson Tce	10.7km SE of Wilson Tce	2021
8262.0	Rural Spray Seal High Use Upper Surface	Wauraltee Rd	1.7km SE of Wilson Tce	2.7km SE of Wilson Tce	2021
8263.0	Rural Spray Seal High Use Upper Surface	Wauraltee Rd	2.7km SE of Wilson Tce	3.7km SE of Wilson Tce	2021
8264.0	Rural Spray Seal High Use Upper Surface	Wauraltee Rd	3.7km SE of Wilson Tce	4.7km SE of Wilson Tce	2021
8265.0	Rural Spray Seal High Use Upper Surface	Wauraltee Rd	4.7km SE of Wilson Tce	5.7km SE of Wilson Tce	2021
8266.0	Rural Spray Seal High Use Upper Surface	Wauraltee Rd	5.7km SE of Wilson Tce	6.7km SE of Wilson Tce	2021
8267.0	Rural Spray Seal High Use Upper Surface	Wauraltee Rd	6.7km SE of Wilson Tce	7.7km SE of Wilson Tce	2021
25239.0	Rural Sheeted Low Use High Wear (Northern Zone) Wearing Surface	Wheare Rd	Back Rd	Piggery Corner Rd	2021
33895.0	Rural Sheeted High Use (Northern Zone) Lower Base & Earthworks	Sandy Church Rd	20.0km E of Spencer Hwy	21.0km E of Spencer Hwy	2021
33904.0	Rural Sheeted High Use (Northern Zone) Lower Base & Earthworks	Sandy Church Rd	4.0km E of Spencer Hwy	5.0km E of Spencer Hwy	2021
33908.0	Rural Sheeted High Use (Northern Zone) Lower Base & Earthworks	Sandy Church Rd	7.0km E of Spencer Hwy	8.0km E of Spencer Hwy	2021
34166.0	Rural Sheeted Low Use Low Wear (Northern Zone) Lower Base & Earthworks	Cook Rd (Kalkabury Ward)	Dowlingville Slant Rd	Yorke Hwy	2021
34173.0	Rural Sheeted Low Use Low Wear (Northern Zone) Lower Base & Earthworks	Miller Rd	Greenslade Rd	Balgowan Rd	2021
34258.0	Rural Sheeted Low Use Low Wear (Northern Zone) Lower Base & Earthworks	Oster Rd	Yorke Hwy	Ardrossan Rd	2021
34354.0	Rural Sheeted Low Use Low Wear (Northern Zone) Lower Base & Earthworks	Pistol Club Rd	Clinton Rd	North South Rd	2021
34400.0	Rural Sheeted Low Use Medium Wear (Northern Zone) Lower Base & Earthworks	Johnson Rd	Graham Rd	Gillis Rd	2021
34500.0	Rural Sheeted Low Use Medium Wear (Northern Zone) Lower Base & Earthworks	Davey Rd	Old Boundary Rd	Melton South Rd	2021
34554.0	Rural Sheeted Low Use Medium Wear (Northern Zone) Lower Base & Earthworks	Redding Rd (East)	Black Bobs Rd	Yorke Hwy	2021
33851.0	Rural Sheeted High Use (Northern Zone) Lower Base & Earthworks	Nalyappa Rd	29.0km S of Spencer Hwy	30.0km S of Spencer Hwy	2022
33686.0	Rural Sheeted Medium Use (Central Zone) Lower Base & Earthworks	Old Port Vincent Rd	Cook Rd	2.2km E of Cook Rd	2022
9348.0	Rural Sheeted Medium Use (Southern Zone) Wearing Surface	Heel Rd	1.5km W of Wattle Point Rd	Goldsmith Beach Rd	2022
7968.0	Township Spray Seal Upper Surface	Wilson Tce	Main St	Kuhn Tce	2022

Asset ID	Category	Asset Name	From	To	Year
7928.0	Township Spray Seal Upper Surface	Wilson Tce	Rogers Tce	Main St	2022
7932.0	Township Spray Seal Upper Surface	Pitt St	Towler Tce	South Tce	2022
7907.0	Township Hotmix Bitumen Upper Surface	Marion Ct	Slow St	Cul de sac	2022
7877.0	Township Spray Seal Upper Surface	Tiddy Widdy Beach Rd	High St	Town limit	2022
7829.0	Township Spray Seal Upper Surface	Yoolamardy Terrace	Yelta St	Emeu St	2022
7809.0	Township Spray Seal Upper Surface	South Tce (Stansbury)	Weaver St	Pitt St	2022
7675.0	Township Spray Seal Upper Surface	Mitchelmore St	Anderson Tce	Waterloo Bay Rd	2022
7579.0	Township Spray Seal Upper Surface	Corny Point Rd (Corny Point)	Lighthouse rd	Corny Point Rd	2022
7469.0	Township Spray Seal Upper Surface	Airport Rd	Golf Rd	School Rd	2022
7470.0	Township Spray Seal Upper Surface	Airport Rd	Minlaton Rd	Golf Rd	2022
7412.0	Township Spray Seal Upper Surface	Anderson Tce	Jacob St	Waterloo Bay Rd	2022
7292.0	Township Spray Seal Upper Surface	Harvey Ct	Black Point Dr NW Entrance	Black Point Dr SE Entrance	2022
7243.0	Township Spray Seal Upper Surface	Murdoch Cr	Capt Hutchinson Dr NE entrance	Capt Hutchinson Dr SW entrance	2022
5076.0	Rural Sheeted High Use (Northern Zone) Wearing Surface	Sandy Church Rd	11.0km E of Spencer Hwy	12.0km E of Spencer Hwy	2022
5077.0	Rural Sheeted High Use (Northern Zone) Wearing Surface	Sandy Church Rd	12.0km E of Spencer Hwy	13.0km E of Spencer Hwy	2022
5078.0	Rural Sheeted High Use (Northern Zone) Wearing Surface	Sandy Church Rd	13.0km E of Spencer Hwy	14.0km E of Spencer Hwy	2022
5047.0	Rural Sheeted High Use (Southern Zone) Wearing Surface	South Coast Rd	6.0km E of Yorke Hwy	7.0km E of Yorke Hwy	2022
4996.0	Rural Sheeted Low Use High Wear (Northern Zone) Wearing Surface	Reservoir Rd	Westbrook Rd	Williamson Rd	2022
5007.0	Rural Sheeted High Use (Northern Zone) Wearing Surface	Sandy Church Rd	8.0km E of Spencer Hwy	9.0km E of Spencer Hwy	2022
5008.0	Rural Sheeted High Use (Northern Zone) Wearing Surface	Sandy Church Rd	9.0km E of Spencer Hwy	10.0km E of Spencer Hwy	2022
4932.0	Rural Sheeted High Use (Northern Zone) Wearing Surface	Nalyappa Rd	31.0km S of Spencer Hwy	32.0km S of Spencer Hwy	2022
4909.0	Rural Sheeted High Use (Northern Zone) Wearing Surface	Nalyappa Rd	32.0km S of Spencer Hwy	33.0km S of Spencer Hwy	2022
4911.0	Rural Sheeted Medium Use (Southern Zone) Wearing Surface	New Honiton Rd	West St	Sheoak Beach Rd	2022
4912.0	Rural Sheeted Medium Use (Southern Zone) Wearing Surface	New Honiton Rd	Sheoak Beach Rd	Museum Rd	2022
4913.0	Rural Sheeted Medium Use (Southern Zone) Wearing Surface	New Honiton Rd	Museum Rd	Goldsmith Beach Rd	2022
4917.0	Rural Sheeted High Use (Northern Zone) Wearing Surface	Nalyappa Rd	29.0km S of Spencer Hwy	30.0km S of Spencer Hwy	2022
4871.0	Rural Sheeted Medium Use (Southern Zone) Wearing Surface	New Honiton Rd	Goldsmith Beach Rd	2.0km W of Goldsmith Beach Rd	2022
4893.0	Rural Sheeted High Use (Northern Zone) Wearing Surface	Nalyappa Rd	39.0km S of Spencer Hwy	40.0km S of Spencer Hwy	2022
4870.0	Rural Sheeted High Use (Northern Zone) Wearing Surface	Nalyappa Rd	28.0km S of Spencer Hwy	29.0km S of Spencer Hwy	2022
4866.0	Rural Sheeted High Use (Northern Zone) Wearing Surface	Nalyappa Rd	24.0km S of Spencer Hwy	25.0km S of Spencer Hwy	2022
4867.0	Rural Sheeted High Use (Northern Zone) Wearing Surface	Nalyappa Rd	25.0km S of Spencer Hwy	26.0km S of Spencer Hwy	2022
4840.0	Rural Sheeted Medium Use (Southern Zone) Wearing Surface	New Honiton Rd	2.0km W of Gypsum Pit Rd	Boothill Station Rd	2022
4841.0	Rural Sheeted Medium Use (Southern Zone) Wearing Surface	New Honiton Rd	Boothill Station Rd	Munkowurlie Rd	2022
4842.0	Rural Sheeted Medium Use (Southern Zone) Wearing Surface	New Honiton Rd	Munkowurlie Rd	2.4km W of Munkowurlie Rd	2022
4848.0	Rural Sheeted Medium Use (Southern Zone) Wearing Surface	New Honiton Rd	2.0km W of Goldsmith Beach Rd	Troubridge Hill Rd	2022

Asset ID	Category	Asset Name	From	To	Year
4856.0	Rural Sheeted High Use (Northern Zone) Wearing Surface	Nalyappa Rd	23.0km S of Spencer Hwy	24.0km S of Spencer Hwy	2022
4809.0	Rural Sheeted Medium Use (Central Zone) Wearing Surface	Old Port Vincent Rd	Cook Rd	2.2km E of Cook Rd	2022
4811.0	Rural Sheeted Medium Use (Central Zone) Wearing Surface	Old Port Vincent Rd	4.4km E of Cook Rd	Port Vincent Rd	2022
4812.0	Rural Sheeted Low Use High Wear (Northern Zone) Wearing Surface	Old Boundary Rd	Melton South Rd	Yorke Hwy	2022
4734.0	Rural Sheeted Medium Use (Northern Zone) Wearing Surface	Wells Rd	Yorke Hwy	Tiddy Widdy Beach Rd	2022
4747.0	Rural Sheeted Medium Use (Southern Zone) Wearing Surface	Troubridge Hill Rd	Pt Giles Rd	Recluse Rd	2022
4748.0	Rural Sheeted Medium Use (Southern Zone) Wearing Surface	Troubridge Hill Rd	Recluse Rd	St Vincent Hwy	2022
4720.0	Rural Sheeted Low Use Low Wear (Northern Zone) Wearing Surface	Wayside Rd	Melton South Rd	Yararoo Rd	2022
4710.0	Rural Sheeted Medium Use (Southern Zone) Wearing Surface	Wurlie Rd	Rockleigh Rd	Marion Bay Rd	2022
4623.0	Rural Sheeted High Use (Southern Zone) Wearing Surface	South Coast Rd	15.0km E of Yorke Hwy	16.0km E of Yorke Hwy	2022
4621.0	Rural Sheeted High Use (Northern Zone) Wearing Surface	Sandy Church Rd	14.0km E of Spencer Hwy	15.0km E of Spencer Hwy	2022
4664.0	Rural Sheeted High Use (Southern Zone) Wearing Surface	South Coast Rd	14.0km E of Yorke Hwy	15.0km E of Yorke Hwy	2022
4602.0	Rural Sheeted High Use (Northern Zone) Wearing Surface	Sandy Church Rd	18.0km E of Spencer Hwy	19.0km E of Spencer Hwy	2022
4604.0	Rural Sheeted High Use (Northern Zone) Wearing Surface	Sandy Church Rd	2.0km E of Spencer Hwy	3.0km E of Spencer Hwy	2022
4599.0	Rural Sheeted High Use (Northern Zone) Wearing Surface	Sandy Church Rd	15.0km E of Spencer Hwy	16.0km E of Spencer Hwy	2022
4600.0	Rural Sheeted High Use (Northern Zone) Wearing Surface	Sandy Church Rd	16.0km E of Spencer Hwy	17.0km E of Spencer Hwy	2022
4601.0	Rural Sheeted High Use (Northern Zone) Wearing Surface	Sandy Church Rd	17.0km E of Spencer Hwy	18.0km E of Spencer Hwy	2022
4585.0	Rural Sheeted Low Use High Wear (Northern Zone) Wearing Surface	South Kilkerran Rd	Barley Stacks Rd	Hean Rd	2022
4528.0	Rural Sheeted High Use (Southern Zone) Wearing Surface	South Coast Rd	9.0km E of Yorke Hwy	10.0km E of Yorke Hwy	2022
4536.0	Rural Sheeted High Use (Southern Zone) Wearing Surface	South Coast Rd	8.0km E of Yorke Hwy	9.0km E of Yorke Hwy	2022
4538.0	Rural Sheeted High Use (Southern Zone) Wearing Surface	South Coast Rd	10.0km E of Yorke Hwy	11.0km E of Yorke Hwy	2022
4539.0	Rural Sheeted High Use (Southern Zone) Wearing Surface	South Coast Rd	11.0km E of Yorke Hwy	12.0km E of Yorke Hwy	2022
4540.0	Rural Sheeted High Use (Southern Zone) Wearing Surface	South Coast Rd	12.0km E of Yorke Hwy	13.0km E of Yorke Hwy	2022
4544.0	Rural Sheeted High Use (Southern Zone) Wearing Surface	South Coast Rd	7.0km E of Yorke Hwy	8.0km E of Yorke Hwy	2022
4430.0	Rural Sheeted Medium Use (Northern Zone) Wearing Surface	Dowlingville Slant Rd	Cook Rd	Mason Rd	2022
4442.0	Rural Sheeted Medium Use (Central Zone) Wearing Surface	Dump Rd	2.2km E of Minlaton Rd (adj Drway)	4.3km E of Minlaton Rd (adj side Rd)	2022
4451.0	Rural Sheeted Medium Use (Northern Zone) Wearing Surface	Gap Rd	2.5km W of Spencer Hwy	Rocky Bend Rd	2022
4205.0	Rural Sheeted Low Use High Wear (Northern Zone) Wearing Surface	Lakes Rd	Arthurton Rd	Agery Hill Rd	2022
4198.0	Rural Sheeted Medium Use (Central Zone) Wearing Surface	Micky Flat Rd	Cemetery Rd	Powerline Rd	2022
4132.0	Rural Sheeted High Use (Northern Zone) Wearing Surface	Nalyappa Rd	21.0km S of Spencer Hwy	22.0km S of Spencer Hwy	2022
4122.0	Rural Sheeted High Use (Northern Zone) Wearing Surface	Melton South Rd	5.0km S of Upper Yorke Rd	6.0km S of Upper Yorke Rd	2022
4050.0	Rural Sheeted Medium Use (Southern Zone) Wearing Surface	Gleasons Rd	Rockleigh Rd	Marion Bay Rd	2022
5461.0	Hotmix Bitumen Footpath	Fifth St (Minlaton)	Main St	West Tce	2022
5080.0	Rural Sheeted Low Use Low Wear (Southern Zone) Wearing Surface	Rabbit Corner Rd	Bagnells Well East Rd	Brentwood Rd	2023

Asset ID	Category	Asset Name	From	To	Year
5074.0	Rural Sheeted Low Use Medium Wear (Northern Zone) Wearing Surface	Rose Rd	Honner Rd	Willing Rd	2023
4068.0	Rural Sheeted Low Use Low Wear (Southern Zone) Wearing Surface	Diamond Lake Rd	Troubridge Hill Rd	Clan Ranald Rd	2023
4072.0	Rural Sheeted Low Use Medium Wear (Southern Zone) Wearing Surface	Kangaroo Flat Rd	Kings Hwy	Moorowie Station Rd	2023
4073.0	Rural Sheeted Low Use Medium Wear (Southern Zone) Wearing Surface	Kangaroo Flat Rd	Moorowie Station Rd	Bagnells Well West Rd	2023
4089.0	Rural Sheeted Low Use Low Wear (Southern Zone) Wearing Surface	Green Flat Rd	Depot Shed Rd	Pentonvale Rd	2023
4090.0	Rural Sheeted Low Use Medium Wear (Southern Zone) Wearing Surface	Green Hill Rd	Marine Parade	Lake Fowler Rd	2023
4076.0	Rural Sheeted Low Use Medium Wear (Southern Zone) Wearing Surface	Depot Shed Rd	Weavers Rd	Pentonvale Rd	2023
4106.0	Rural Sheeted Low Use High Wear (Southern Zone) Wearing Surface	Hundred Line Rd	4km S of Yellowoorowie Rd	Yorke Hwy	2023
4107.0	Rural Sheeted Low Use Medium Wear (Southern Zone) Wearing Surface	Hundred Line Rd	Yorke Hwy	Coonarie Rd	2023
4101.0	Rural Sheeted Low Use Medium Wear (Northern Zone) Wearing Surface	Hean Rd	Lizard Park Dr	Spencer Hwy	2023
4097.0	Rural Sheeted Medium Use (Central Zone) Wearing Surface	Gun Club Rd	Didlyamulka Rd	Newbold Rd	2023
4093.0	Rural Sheeted Low Use Medium Wear (Southern Zone) Wearing Surface	Gypsum Pit Rd	Troubridge Hill Rd	Black Hill Rd	2023
4042.0	Rural Sheeted Low Use High Wear (Central Zone) Wearing Surface	Goldsworthy Rd	Yorke Hwy	Quarry Rd	2023
4045.0	Rural Sheeted Low Use Medium Wear (Southern Zone) Wearing Surface	Hardwicke Bay Rd	Cudoorowie Rd	Yorke Hwy	2023
4046.0	Rural Sheeted Low Use Low Wear (Southern Zone) Wearing Surface	Diamond Lake Rd	Clan Ranald Rd	Boothill Station Rd	2023
4038.0	Rural Sheeted Low Use Medium Wear (Northern Zone) Wearing Surface	Heinrich Rd	Balgowan Rd	Old Boundary Rd	2023
4031.0	Rural Sheeted Low Use Medium Wear (Central Zone) Wearing Surface	Gum Flat Rd (Minlaton)	Stansbury Rd	Yorke Rd	2023
4028.0	Rural Sheeted Low Use Medium Wear (Central Zone) Wearing Surface	Gregor Rd	Sparrows Rd	Roolama Rd	2023
4008.0	Rural Sheeted Low Use Medium Wear (Southern Zone) Wearing Surface	Hundred Line Rd	Happy Valley Rd	4km S of Happy Valley Rd	2023
4006.0	Rural Sheeted Low Use Low Wear (Northern Zone) Wearing Surface	Kellys Hill Rd	Yararoo Rd	Shed Rd	2023
4013.0	Rural Sheeted Low Use High Wear (Northern Zone) Wearing Surface	Kainton Rd	Reservoir Rd	Bridge Rd	2023
4014.0	Rural Sheeted Low Use High Wear (Northern Zone) Wearing Surface	Kainton Rd	Bridge Rd	Melton South Rd	2023
4015.0	Rural Sheeted Low Use High Wear (Northern Zone) Wearing Surface	Kainton Rd	Melton South Rd	Yararoo Rd	2023
3989.0	Rural Sheeted Medium Use (Southern Zone) Wearing Surface	Gleesons Rd	2.5km W of White Hut Rd	5.0km W of White Hut Rd	2023
3990.0	Rural Sheeted Medium Use (Southern Zone) Wearing Surface	Gleesons Rd	5.0km W of White Hut Rd	Rockleigh Rd	2023

Asset ID	Category	Asset Name	From	To	Year
4002.0	Rural Sheeted Low Use Low Wear (Southern Zone) Wearing Surface	Hundred Line Rd (Yorke town)	Harry Butler Rd	Pentonvale Rd	2023
3998.0	Rural Sheeted Low Use Medium Wear (Southern Zone) Wearing Surface	Hundred Line Rd	Coonarie Rd	Happy Valley Rd	2023
3993.0	Rural Sheeted Low Use Medium Wear (Southern Zone) Wearing Surface	Lake Fowler Rd	Boothill Station Rd	Munkowurlie Rd	2023
3994.0	Rural Sheeted Low Use Medium Wear (Northern Zone) Wearing Surface	Harmer Rd	Arthurton Rd	Sawley Rd	2023
3995.0	Rural Sheeted Low Use Medium Wear (Northern Zone) Wearing Surface	Holman Rd	Bussenschutt Rd	Green Plains Rd	2023
3996.0	Rural Sheeted Low Use Medium Wear (Northern Zone) Wearing Surface	Holman Rd	Green Plains Rd	Kainton Rd	2023
3986.0	Rural Sheeted Low Use Low Wear (Southern Zone) Wearing Surface	Flahertys Beach Rd	Corny Point Rd	Coast	2023
3977.0	Rural Sheeted Low Use Medium Wear (Northern Zone) Wearing Surface	Davey Rd	Coleman Rd	Loveridge Rd	2023
3980.0	Rural Sheeted Low Use Medium Wear (Central Zone) Wearing Surface	Davies Rd	Black Bobs Rd	Anderson Rd	2023
3981.0	Rural Sheeted Low Use Medium Wear (Central Zone) Wearing Surface	Davies Rd	Anderson Rd	Boundary Rd	2023
3982.0	Rural Sheeted Low Use High Wear (Northern Zone) Wearing Surface	Kenny Rd	Cane Rd	Rowntree Rd	2023
3983.0	Rural Sheeted Low Use Low Wear (Northern Zone) Wearing Surface	Enright Corner Rd	Boundary	Yararoo Rd	2023
4126.0	Rural Sheeted Low Use Medium Wear (Northern Zone) Wearing Surface	Lamshed Rd	Adams Rd	Bussenschutt Rd	2023
4134.0	Rural Sheeted Low Use Medium Wear (Central Zone) Wearing Surface	Main Rd	Port Vincent Rd	St Vincent Hwy	2023
4155.0	Rural Sheeted Low Use Medium Wear (Southern Zone) Wearing Surface	Munkowurlie Rd	Lake Fowler Rd	New Honiton Rd	2023
4136.0	Rural Sheeted Low Use High Wear (Northern Zone) Wearing Surface	Mason Rd	Clinton Rd	Kenny Rd	2023
4180.0	Rural Sheeted Low Use Medium Wear (Northern Zone) Wearing Surface	Lodge Rd	Standpipe Rd	Hasting Rd	2023
4181.0	Rural Sheeted Low Use High Wear (Northern Zone) Wearing Surface	McFarlane Rd	Pine Point Rd	Piggery Corner Rd	2023
4153.0	Rural Sheeted Low Use Medium Wear (Central Zone) Wearing Surface	Mulburra Park Rd	Cemetery Rd	Powerline Rd	2023
4173.0	Rural Sheeted Medium Use (Northern Zone) Wearing Surface	Mount Rat Wells Rd	Spencer Hwy	Andrews Rd	2023
4168.0	Rural Sheeted Low Use Medium Wear (Central Zone) Wearing Surface	Martin Rd	Spencer Hwy	Bluff Rd	2023
4163.0	Rural Sheeted Low Use Medium Wear (Southern Zone) Wearing Surface	Munkowurlie Rd	Waterloo Bay Rd	Lake Fowler Rd	2023
4166.0	Rural Sheeted Low Use Medium Wear (Northern Zone) Wearing Surface	Loveridge Rd	Williamson Rd	McLeay Rd	2023

Asset ID	Category	Asset Name	From	To	Year
4151.0	Rural Sheeted Low Use Medium Wear (Central Zone) Wearing Surface	Mount Terrible Rd	Watson Beach Rd	Cockle Beach Rd	2023
4148.0	Rural Sheeted Medium Use (Central Zone) Wearing Surface	Mount Rat Wells Rd	Black Bobs Rd	Redding Rd	2023
4149.0	Rural Sheeted Medium Use (Central Zone) Wearing Surface	Mount Rat Wells Rd	Redding Rd	Mount Rat Rd	2023
4191.0	Rural Sheeted Low Use Low Wear (Southern Zone) Wearing Surface	Meehan Hill Lookout Rd	South Coast Rd	Coast	2023
4188.0	Rural Sheeted Medium Use (Central Zone) Wearing Surface	Micky Flat Rd	End of Seal .9km E of North Tce	Cemetery Rd	2023
4203.0	Rural Sheeted Low Use Medium Wear (Southern Zone) Wearing Surface	Lake Sunday Rd (Yorketown)	Boothill Station Rd	St Vincent Hwy	2023
4211.0	Rural Sheeted Low Use Low Wear (Central Zone) Wearing Surface	Lovers Ln	Port Vincent Rd	Yorke Hwy	2023
4212.0	Rural Sheeted Low Use Low Wear (Central Zone) Wearing Surface	McConkey Rd	Barkers Rocks Rd	Koolywurtie Church Rd	2023
4213.0	Rural Sheeted Low Use Medium Wear (Northern Zone) Wearing Surface	McLeay Rd	Upper Yorke Rd	Kitto Rd	2023
4214.0	Rural Sheeted Low Use Medium Wear (Northern Zone) Wearing Surface	McLeay Rd	Kitto Rd	Loveridge Rd	2023
4216.0	Rural Sheeted Low Use Low Wear (Northern Zone) Wearing Surface	Mumford Rd (Kalkabury Ward)	Kinnane Rd	Wauraltee Rd	2023
4217.0	Rural Sheeted Low Use High Wear (Southern Zone) Wearing Surface	Moorowie Station Rd	Harry Butler Rd	Bookamurray Rd	2023
4218.0	Rural Sheeted Low Use High Wear (Southern Zone) Wearing Surface	Moorowie Station Rd	Bookamurray Rd	Kangaroo Flat Rd	2023
4219.0	Rural Sheeted Low Use High Wear (Southern Zone) Wearing Surface	Moorowie Station Rd	Kangaroo Flat Rd	Pookawarowie Rd	2023
4220.0	Rural Sheeted Low Use High Wear (Southern Zone) Wearing Surface	Moorowie Station Rd	Pookawarowie Rd	3.3km W of Pookawarowie Rd	2023
4221.0	Rural Sheeted Low Use Medium Wear (Central Zone) Wearing Surface	Mulburra Park Rd	Powerline Rd	St Vincent Hwy	2023
4224.0	Rural Sheeted Low Use Low Wear (Northern Zone) Wearing Surface	Mumford Rd (Kalkabury Ward)	Nelligan Rd	Kinnane Rd	2023
4226.0	Rural Sheeted Low Use Low Wear (Northern Zone) Wearing Surface	Mumford Rd (Kalkabury Ward)	Wauraltee Rd	Conservation Dr	2023
4227.0	Rural Sheeted Low Use Low Wear (Central Zone) Wearing Surface	Mumford Rd (Gum Flat Ward)	Harry Butler Rd	Bublacowie Rd	2023
4229.0	Rural Sheeted Low Use Medium Wear (Southern Zone) Wearing Surface	Munkowurlie Rd	2.5km S of St Vincent Hwy	Waterloo Bay Rd	2023
4232.0	Rural Sheeted Low Use Low Wear (Northern Zone) Wearing Surface	Mumford Rd (Kalkabury Ward)	Spencer Hwy	Nelligan Rd	2023
4252.0	Rural Sheeted Low Use High Wear (Northern Zone) Wearing Surface	Borlace Rd	Yarroo Rd	Copper Coast Hwy	2023
4448.0	Rural Sheeted Low Use Medium Wear (Northern Zone) Wearing Surface	Dutschke Rd (East)	Ardrossan Rd	Graham Rd	2023
4449.0	Rural Sheeted Low Use Medium Wear (Northern Zone) Wearing Surface	Gillis Rd	Maitland Rd	Thomas Rd	2023
4443.0	Rural Sheeted Medium Use (Central Zone) Wearing Surface	Dump Rd	4.3km E of Minlaton Rd (adj side Rd)	Lake Sundown Rd	2023
4432.0	Rural Sheeted Low Use Medium Wear (Central Zone) Wearing Surface	Germein Rd	Yorke Hwy	North South Rd	2023
4433.0	Rural Sheeted Low Use Low Wear (Northern Zone) Wearing Surface	Hasting Rd	Lodge Rd	Pine Point Rd	2023

Asset ID	Category	Asset Name	From	To	Year
4441.0	Rural Sheeted Low Use Medium Wear (Northern Zone) Wearing Surface	Correll Rd	Honner Rd	Old Boundary Rd	2023
4429.0	Rural Sheeted Low Use High Wear (Northern Zone) Wearing Surface	Graham Rd	Clinton Rd	Old Boundary Rd	2023
4425.0	Rural Sheeted Low Use Low Wear (Northern Zone) Wearing Surface	Gordon Rd	Mumford Rd	Wauraltee Rd	2023
4426.0	Rural Sheeted Low Use High Wear (Northern Zone) Wearing Surface	Graham Rd	Standpipe Rd	Ardrossan Rd	2023
4414.0	Rural Sheeted Low Use Medium Wear (Southern Zone) Wearing Surface	Cudoorowie Rd	Hardwicke Bay Rd	Bagnells Well West Rd	2023
4418.0	Rural Sheeted Medium Use (Northern Zone) Wearing Surface	Cunningham Rd	2km E of Francis Rd	Pine Point Rd	2023
4412.0	Rural Sheeted Low Use Medium Wear (Central Zone) Wearing Surface	Cudmore Rd	Yorke Hwy	Harry Butler Rd	2023
4478.0	Rural Sheeted Low Use Medium Wear (Southern Zone) Wearing Surface	Cliff Farm Rd	St Vincent Hwy	Rocky Waterhole Rd	2023
4476.0	Rural Sheeted Low Use Medium Wear (Central Zone) Wearing Surface	Hickman Rd	St Vincent Hwy	Powerline Rd	2023
4460.0	Rural Sheeted Low Use Medium Wear (Central Zone) Wearing Surface	Cockle Beach Rd	Yorke Hwy	Tilbrook Rd	2023
4461.0	Rural Sheeted Low Use Medium Wear (Central Zone) Wearing Surface	Cockle Beach Rd	Tilbrook Rd	Mount Terrible Rd	2023
4541.0	Rural Sheeted High Use (Southern Zone) Wearing Surface	South Coast Rd	13.0km E of Yorke Hwy	14.0km E of Yorke Hwy	2023
4406.0	Rural Sheeted Low Use Medium Wear (Southern Zone) Wearing Surface	Cudoorowie Rd	Bagnells Well West Rd	Moorowie Station Rd	2023
4396.0	Rural Sheeted Low Use High Wear (Southern Zone) Wearing Surface	Cutline Rd	Oaklands Rd	Weavers North Rd	2023
4410.0	Rural Sheeted Low Use Low Wear (Central Zone) Wearing Surface	Cross Rd (Gum Flat Ward)	Springfield Rd	Weavers North Rd	2023
4401.0	Rural Sheeted Low Use Medium Wear (Northern Zone) Wearing Surface	Davey Rd	Melton South Rd	Clinton Rd	2023
4402.0	Rural Sheeted Low Use Medium Wear (Northern Zone) Wearing Surface	Davey Rd	Clinton Rd	Coleman Rd	2023
4392.0	Rural Sheeted Low Use High Wear (Southern Zone) Wearing Surface	Cutline Rd	Bublacowie Rd	Harry Butler Rd	2023
4369.0	Rural Sheeted Low Use Medium Wear (Southern Zone) Wearing Surface	Boothill Station Rd	New Honiton Rd	Diamond Lake Rd	2023
4377.0	Rural Sheeted Low Use Low Wear (Central Zone) Wearing Surface	Bennett Rd	Old Port Vincent Rd	Port Vincent Rd	2023
4378.0	Rural Sheeted Low Use Medium Wear (Northern Zone) Wearing Surface	Black Bobs Rd	Davies Rd	Summer Track	2023
4380.0	Rural Sheeted Low Use Medium Wear (Northern Zone) Wearing Surface	Black Bobs Rd	Nhorth South Rd	Davies Rd	2023
4383.0	Rural Sheeted Low Use Medium Wear (Northern Zone) Wearing Surface	Black Bobs Rd	St Vincent Hwy	Redding Rd	2023
4388.0	Rural Sheeted Low Use Low Wear (Northern Zone) Wearing Surface	BHP Rd	Yorke Hwy	Stevies Rd	2023

Asset ID	Category	Asset Name	From	To	Year
4339.0	Rural Sheeted Low Use Medium Wear (Northern Zone) Wearing Surface	Agery Hill Rd	Arthurton Rd	Lakes Rd	2023
4340.0	Rural Sheeted Low Use Low Wear (Northern Zone) Wearing Surface	Airstrip Rd	Maitland Rd	Stevies Rd	2023
4341.0	Rural Sheeted Low Use Medium Wear (Central Zone) Wearing Surface	Anderson Rd (Nth Gum Flat Ward)	North South Rd	Davies	2023
4333.0	Rural Sheeted Low Use Medium Wear (Northern Zone) Wearing Surface	Barley Stacks Rd	Bagshaw Rd	South Kilkerran Rd	2023
4334.0	Rural Sheeted Low Use Medium Wear (Northern Zone) Wearing Surface	Barley Stacks Rd	South Kilkerran Rd	Spencer Hwy	2023
4335.0	Rural Sheeted Low Use Medium Wear (Southern Zone) Wearing Surface	Barrett Rd	St Vincent Hwy	Sturt Bay Rd	2023
4354.0	Rural Sheeted Low Use Low Wear (Northern Zone) Wearing Surface	Black Swamp Rd	Yorke Hwy	Cook Rd	2023
4355.0	Rural Sheeted Low Use Medium Wear (Northern Zone) Wearing Surface	Black Bobs Rd	Summer Track	Mount Rat Wells Rd	2023
4356.0	Rural Sheeted Low Use Medium Wear (Northern Zone) Wearing Surface	Black Bobs Rd	Mount Rat Wells Rd	Spencer Hwy	2023
4357.0	Rural Sheeted Low Use Medium Wear (Northern Zone) Wearing Surface	Black Bobs Rd	Spencer Hwy	Wauraltee Rd	2023
4358.0	Rural Sheeted Low Use Medium Wear (Southern Zone) Wearing Surface	Black Gate Rd	St Vincent Hwy	Windmill Rd	2023
4359.0	Rural Sheeted Low Use Medium Wear (Southern Zone) Wearing Surface	Black Gate Rd	Windmill Rd	Waterloo Bay Rd	2023
4361.0	Rural Sheeted Low Use Medium Wear (Southern Zone) Wearing Surface	Barrett Rd	Sturt Bay Rd	Little Sheoak Rd	2023
4349.0	Rural Sheeted Low Use Medium Wear (Northern Zone) Wearing Surface	Back Rd	Wheare Rd	Cunningham Rd	2023
4350.0	Rural Sheeted Low Use Low Wear (Southern Zone) Wearing Surface	Bagnells Well East Rd	Harry Butler Rd	Rabbit Corner Rd	2023
4364.0	Rural Sheeted Low Use Low Wear (Northern Zone) Wearing Surface	Black Swamp Rd	Cook Rd	Hill Rd	2023
4365.0	Rural Sheeted Low Use Medium Wear (Southern Zone) Wearing Surface	Boothill Station Rd	Lake Sunday Rd	St Vincent Hwy	2023
4366.0	Rural Sheeted Low Use Medium Wear (Southern Zone) Wearing Surface	Boothill Station Rd	St Vincent Hwy	Waterloo Bay Rd	2023
4302.0	Rural Sheeted Low Use High Wear (Northern Zone) Wearing Surface	Bussenschutt Rd	Schilling Rd	Upper Yorke Rd	2023
4329.0	Rural Sheeted Low Use Medium Wear (Southern Zone) Wearing Surface	Bagnells Well West Rd	Harry Butler Rd	Kangaroo Flat Rd	2023
4330.0	Rural Sheeted Low Use Medium Wear (Central Zone) Wearing Surface	Barkers Rocks Rd	McConkey Rd	Rickaby Rd	2023
4314.0	Rural Sheeted Low Use Medium Wear (Central Zone) Wearing Surface	Butler Rd	Sparrow Rd	Mount Rat Rd	2023
4315.0	Rural Sheeted Low Use Low Wear (Central Zone) Wearing Surface	Button Rd	Minlaton Rd	Old Port Vincent Rd	2023

Asset ID	Category	Asset Name	From	To	Year
4316.0	Rural Sheeted Low Use Medium Wear (Northern Zone) Wearing Surface	Cadd Rd	Weetulta Tank Rd	Arthurton Rd	2023
4317.0	Rural Sheeted Low Use Low Wear (Northern Zone) Wearing Surface	Cane Rd	Yorke Hwy	Kenny Rd	2023
4319.0	Rural Sheeted Low Use High Wear (Northern Zone) Wearing Surface	Bussenschutt Rd	Holman Rd	Adams Rd	2023
4320.0	Rural Sheeted Low Use Medium Wear (Central Zone) Wearing Surface	Barkers Rocks Rd	Gun Club Rd	McConkey Rd	2023
4293.0	Rural Sheeted Low Use Low Wear (Central Zone) Wearing Surface	Cemetery Rd (Brentwood)	Anderson Rd	Cutline Rd	2023
4294.0	Rural Sheeted Low Use Medium Wear (Southern Zone) Wearing Surface	Cant Rd	White Hut Rd	Yellowoorowie Rd	2023
4304.0	Rural Sheeted Low Use High Wear (Central Zone) Wearing Surface	Bublacowie Rd	Mumford Rd	Cutline Rd	2023
4305.0	Rural Sheeted Low Use High Wear (Southern Zone) Wearing Surface	Bublacowie Rd	Cutline Rd	Rabbit Corner Rd	2023
4306.0	Rural Sheeted Low Use High Wear (Southern Zone) Wearing Surface	Bublacowie Rd	Rabbit Corner Rd	Stockers Lake Rd	2023
4307.0	Rural Sheeted Low Use High Wear (Southern Zone) Wearing Surface	Bublacowie Rd	Stockers Lake Rd	Weavers Rd	2023
4308.0	Rural Sheeted Low Use Low Wear (Northern Zone) Wearing Surface	Bull Ant Rd	Spencer Hwy	Weetulta Tank Rd	2023
4309.0	Rural Sheeted Low Use Medium Wear (Central Zone) Wearing Surface	Carbery Rd	Watson Beach Rd	Bluff Rd	2023
4310.0	Rural Sheeted Low Use High Wear (Northern Zone) Wearing Surface	Bussenschutt Rd	Adams Rd	Schilling Rd	2023
4282.0	Rural Sheeted Low Use Medium Wear (Southern Zone) Wearing Surface	Brentwood Rd	Harry Butler Rd	Rabbit Corner Rd	2023
4283.0	Rural Sheeted Low Use Medium Wear (Southern Zone) Wearing Surface	Brentwood Rd	Rabbit Corner Rd	Savage Hut Rd	2023
4255.0	Rural Sheeted Low Use Low Wear (Southern Zone) Wearing Surface	Bridge Rd (Edithburgh)	St Vincent Hwy (Nth)	St Vincent Hwy (Sth)	2023
4256.0	Rural Sheeted Low Use Low Wear (Northern Zone) Wearing Surface	Bridgman Rd	Clinton Rd	Maitland Rd	2023
4260.0	Rural Sheeted Low Use Medium Wear (Southern Zone) Wearing Surface	Brentwood Rd	Savage Hut Rd	Weavers Rd	2023
4268.0	Rural Sheeted Low Use Medium Wear (Central Zone) Wearing Surface	Bowden Rd (Gum Flat Ward)	Harry Butler Rd	Croser Rd	2023
4586.0	Rural Sheeted Low Use Medium Wear (Northern Zone) Wearing Surface	Thomas Rd	Ardrossan Rd	Clinton Rd	2023
4546.0	Rural Sheeted Low Use Medium Wear (Southern Zone) Wearing Surface	Recluse Rd	Goldsmith Beach Rd	Gumbowie Rd	2023
4560.0	Rural Sheeted Low Use Medium Wear (Central Zone) Wearing Surface	Sparrow Rd	Yorke Hwy	Butler Rd	2023
4603.0	Rural Sheeted High Use (Northern Zone) Wearing Surface	Sandy Church Rd	19.0km E of Spencer Hwy	20.0km E of Spencer Hwy	2023
4611.0	Rural Sheeted Low Use Medium Wear (Central Zone) Wearing Surface	Sheoak Flat Rd	Powerline Rd	2.5km W of Power Line Rd	2023
4641.0	Rural Sheeted Low Use High Wear (Southern Zone) Wearing Surface	Tuckokcovie Rd	Cartwright Rd	Gum Tree Rd	2023
4666.0	Rural Sheeted Medium Use (Northern Zone) Wearing Surface	Urania Rd	Bagshaw Rd	2.6km E of Bagshaw Rd	2023

Asset ID	Category	Asset Name	From	To	Year
4668.0	Rural Sheeted Low Use Low Wear (Central Zone) Wearing Surface	Tomney Rd	Rickaby Rd	McConkey Rd	2023
4672.0	Rural Sheeted Medium Use (Northern Zone) Wearing Surface	Urania Rd	Port Victoria	Investigator Rd	2023
4674.0	Rural Sheeted Medium Use (Northern Zone) Wearing Surface	Urania Rd	2.5km E of Investigator Rd	Bagshaw Rd	2023
4676.0	Rural Sheeted Medium Use (Northern Zone) Wearing Surface	Urania Rd	2.6km E of Bagshaw Rd	Spencer Hwy	2023
4677.0	Rural Sheeted Low Use Low Wear (Central Zone) Wearing Surface	Vinecombe Rd	St Vincent Hwy	Twelve Mile Rd	2023
4616.0	Rural Sheeted Low Use Medium Wear (Northern Zone) Wearing Surface	Redding Rd (East)	Yorke Hwy	Matthews Rd	2023
4617.0	Rural Sheeted Low Use Medium Wear (Central Zone) Wearing Surface	Redding Rd (West)	Spencer Hwy	Mount Rat Wells Rd	2023
4618.0	Rural Sheeted Low Use Medium Wear (Central Zone) Wearing Surface	Redding Rd (West)	Mount Rat Wells Rd	Cook Rd	2023
4619.0	Rural Sheeted Low Use Medium Wear (Central Zone) Wearing Surface	Redding Rd (West)	Cook Rd	Davies Rd	2023
4620.0	Rural Sheeted Low Use Medium Wear (Southern Zone) Wearing Surface	Reo Rd	Coast	Corny Point Rd	2023
4644.0	Rural Sheeted Low Use High Wear (Southern Zone) Wearing Surface	Tuckokcowie Rd	St Vincent Hwy	Moorowie Station Rd	2023
4645.0	Rural Sheeted Low Use High Wear (Southern Zone) Wearing Surface	Turville Park Rd (Stansbury)	St Vincent Hwy	Minlaton Rd	2023
4628.0	Rural Sheeted Low Use Low Wear (Northern Zone) Wearing Surface	Sandercock Rd	Pedler Rd	Arthurton Rd	2023
4630.0	Rural Sheeted Low Use Low Wear (Northern Zone) Wearing Surface	Rifle Range Rd	North Tce	Balgowan Rd	2023
4631.0	Rural Sheeted Low Use High Wear (Southern Zone) Wearing Surface	Tuckokcowie Rd	South Coast Rd	Cartwright Rd	2023
4632.0	Rural Sheeted Low Use Medium Wear (Southern Zone) Wearing Surface	Substation Rd (Edithburgh)	Bridge Rd	Lake Fowler Rd	2023
4706.0	Rural Sheeted Low Use Medium Wear (Northern Zone) Wearing Surface	Yarrum Rd	3km E of Yorke Valley Rd	Pine Point Rd	2023
4696.0	Rural Sheeted Low Use Low Wear (Central Zone) Wearing Surface	The Gunbarrel Rd	Yorke Hwy	Spicer Rd	2023
4717.0	Rural Sheeted Low Use Medium Wear (Northern Zone) Wearing Surface	Westbrook Rd	Melton South Rd	Reservoir Rd	2023
4718.0	Rural Sheeted Low Use Medium Wear (Southern Zone) Wearing Surface	Wild Dog Hill Rd	Balaklava Rd	Murdock Rd	2023
4719.0	Rural Sheeted Low Use Low Wear (Northern Zone) Wearing Surface	Wayside Rd	Kainton Rd	Melton South Rd	2023
4701.0	Rural Sheeted Low Use Medium Wear (Northern Zone) Wearing Surface	Yararoo Rd	Wayside Rd	Kainton Rd	2023
4690.0	Rural Sheeted Low Use Medium Wear (Northern Zone) Wearing Surface	Tiparra Springs Rd	Nalyappa Rd	Coast	2023
4682.0	Rural Sheeted Medium Use (Northern Zone) Wearing Surface	Urania Rd	Investigator Rd	2.5km E of Investigator Rd	2023
4740.0	Rural Sheeted Low Use Low Wear (Central Zone) Wearing Surface	Sundown Lake Rd	Port Vincent Rd	Dump Rd	2023
4741.0	Rural Sheeted Low Use Low Wear (Central Zone) Wearing Surface	Sundown Lake Rd	Dump Rd	Minlaton Rd	2023
4744.0	Rural Sheeted Low Use Low Wear (Northern Zone) Wearing Surface	Stevies Rd	Airstrip Rd	James Well Rd	2023

Asset ID	Category	Asset Name	From	To	Year
4745.0	Rural Sheeted Low Use High Wear (Central Zone) Wearing Surface	Treloar Rd	Ford Rd	Bowden Rd	2023
4746.0	Rural Sheeted Low Use Low Wear (Central Zone) Wearing Surface	Trig Rd	Weavers North Rd	Roberts Hwy	2023
4750.0	Rural Sheeted Low Use Medium Wear (Southern Zone) Wearing Surface	Wild Dog Hill Rd	2.3km S of Murodck Rd	McKenzie Rd	2023
4725.0	Rural Sheeted Low Use Medium Wear (Southern Zone) Wearing Surface	West Beach Rd	Marion Bay Rd	Lighthouse Rd	2023
4728.0	Rural Sheeted Low Use Low Wear (Northern Zone) Wearing Surface	Williamson Rd	Loveridge Rd	2.4km E of Loveridge Rd	2023
4729.0	Rural Sheeted Low Use Low Wear (Northern Zone) Wearing Surface	Williamson Rd	2.4km E of Loveridge Rd	Reservoir Rd	2023
4730.0	Rural Sheeted Low Use Low Wear (Northern Zone) Wearing Surface	Williamson Rd	Reservoir Rd	Melton South Rd	2023
4799.0	Rural Sheeted Low Use Low Wear (Southern Zone) Wearing Surface	Weavers Hill Rd	Olive Tree Rd	Weavers Rd	2023
4817.0	Rural Sheeted Low Use Medium Wear (Southern Zone) Wearing Surface	Pentonvale Rd	Green Flat Rd	Hundred Line Rd	2023
4820.0	Rural Sheeted Low Use Medium Wear (Northern Zone) Wearing Surface	Petersen Rd	Kenny Rd	Graham Rd	2023
4825.0	Rural Sheeted Low Use Medium Wear (Northern Zone) Wearing Surface	Old Dump Rd	Moody Rd	Nalyappa Rd	2023
4795.0	Rural Sheeted Low Use Medium Wear (Central Zone) Wearing Surface	Watson Beach Rd	Cemetery Rd	Carbery Rd	2023
4796.0	Rural Sheeted Medium Use (Northern Zone) Wearing Surface	Weetulta Rd	2.3km W of Lakes Rd	Spencer Hwy	2023
4790.0	Rural Sheeted Low Use Medium Wear (Northern Zone) Wearing Surface	Wallyalla Rd	Melton South Rd	Yararoo Rd	2023
4776.0	Rural Sheeted Low Use Medium Wear (Central Zone) Wearing Surface	Wilson Rd	Honner Rd	Cutline Rd	2023
4783.0	Rural Sheeted Low Use Medium Wear (Northern Zone) Wearing Surface	Whittaker Rd	Standpipe Rd	Ardrossan Rd	2023
4784.0	Rural Sheeted Low Use Medium Wear (Southern Zone) Wearing Surface	Wild Dog Hill Rd	Yorke Hwy	Balaklava Rd	2023
4785.0	Rural Sheeted Medium Use (Northern Zone) Wearing Surface	Weetulta Rd	West Tce	3.3km W of West Tce	2023
4786.0	Rural Sheeted Low Use Medium Wear (Southern Zone) Wearing Surface	Wilson Rd	Cutline Rd	Harry Butler Rd	2023
4787.0	Rural Sheeted Low Use Medium Wear (Central Zone) Wearing Surface	Watson Beach Rd	Carbery Rd	Mount Terrible Rd	2023
4770.0	Rural Sheeted Low Use Medium Wear (Northern Zone) Wearing Surface	Wyndotte Rd	Pedler Rd	Stuckey Rd	2023
4760.0	Rural Sheeted Low Use Medium Wear (Central Zone) Wearing Surface	Sparrow Rd	Gregor Rd	Redding Rd	2023
4862.0	Rural Sheeted High Use (Northern Zone) Wearing Surface	Nalyappa Rd	1.0km S of Spencer Hwy	2.0km S of Spencer Hwy	2023
4847.0	Rural Sheeted Low Use Medium Wear (Southern Zone) Wearing Surface	Oaklands Rd	Coringle Rd	Rocky Waterhole Rd	2023

Asset ID	Category	Asset Name	From	To	Year
4874.0	Rural Sheeted Low Use Low Wear (Southern Zone) Wearing Surface	Old Saltworks Rd	St Vincent Hwy	Boundary Rd	2023
4877.0	Rural Sheeted Low Use High Wear (Northern Zone) Wearing Surface	Old Boundary Rd	Hicks Rd	Upper Yorke Rd	2023
4885.0	Rural Sheeted Low Use Low Wear (Southern Zone) Wearing Surface	Old Saltworks Rd	Gum Tree Rd	Tuckokowie Rd	2023
4915.0	Rural Sheeted Low Use Low Wear (Northern Zone) Wearing Surface	Pedler Rd	Nankivell Rd	Cutline Rd	2023
4900.0	Rural Sheeted Low Use Low Wear (Northern Zone) Wearing Surface	Pedler Rd	Coote Rd	Bussenschutt Rd	2023
4926.0	Rural Sheeted Low Use Medium Wear (Southern Zone) Wearing Surface	Orrie Cowie Rd	Little Sheoak Rd	Yorke Hwy	2023
4938.0	Rural Sheeted High Use (Northern Zone) Wearing Surface	Nalyappa Rd	7.0km S of Spencer Hwy	8.0km S of Spencer Hwy	2023
5010.0	Rural Sheeted Low Use Low Wear (Southern Zone) Wearing Surface	Rabbit Corner Rd	Depot Shed Rd	Bagnells Well East Rd	2023
5017.0	Rural Sheeted Low Use Low Wear (Northern Zone) Wearing Surface	Pioneer Rd	Clinton Rd	Old Boundary Rd	2023
5018.0	Rural Sheeted Low Use Medium Wear (Northern Zone) Wearing Surface	Polkinghorne Rd	Old Boundary Rd	Willing Rd	2023
5019.0	Rural Sheeted Low Use High Wear (Central Zone) Wearing Surface	Quarry Rd	Goldsworthy Rd	Port Vincent Rd	2023
5001.0	Rural Sheeted Low Use Medium Wear (Northern Zone) Wearing Surface	Sawley Rd	Harmer Rd	2km N of Harmer Rd	2023
4993.0	Rural Sheeted Low Use Medium Wear (Southern Zone) Wearing Surface	Point Annie Rd	Liddiard Rd	Rockleigh Rd	2023
4984.0	Rural Sheeted Low Use Low Wear (Southern Zone) Wearing Surface	Rabbit Corner Rd	Weavers Rd	Depot Shed Rd	2023
4985.0	Rural Sheeted Low Use Medium Wear (Southern Zone) Wearing Surface	Point Annie Rd	Rockleigh Rd	Marion Bay Rd	2023
4978.0	Rural Sheeted Low Use Medium Wear (Northern Zone) Wearing Surface	Sawley Rd	2km N of Harmer Rd	Waylands Rd	2023
4981.0	Rural Sheeted Low Use Low Wear (Northern Zone) Wearing Surface	Simmons Rd	Maitland Rd	Standpipe Rd	2023
4970.0	Rural Sheeted Low Use Medium Wear (Central Zone) Wearing Surface	Ross Rd	St Vincent Hwy	Brook Rd	2023
4971.0	Rural Sheeted Low Use Medium Wear (Central Zone) Wearing Surface	Ross Rd	Brook Rd	Yorke Hwy	2023
4968.0	Rural Sheeted Low Use Medium Wear (Northern Zone) Wearing Surface	Rocky Bend Rd	Spencer Hwy	Barnes Rd	2023
4960.0	Rural Sheeted Low Use Medium Wear (Northern Zone) Wearing Surface	Rose Rd	Willing Rd	Old Boundary Rd	2023
5026.0	Rural Sheeted Low Use Medium Wear (Northern Zone) Wearing Surface	Pridham Rd	Loevridge Rd	Reservoir Rd	2023
5029.0	Rural Sheeted Low Use Low Wear (Northern Zone) Wearing Surface	Pedler Rd	Sandercock Rd	Nankivell Rd	2023
5033.0	Rural Sheeted Low Use Low Wear (Northern Zone) Wearing Surface	Parara Rd	Yorke Hwy	Coast	2023
5035.0	Rural Sheeted Low Use Low Wear (Northern Zone) Wearing Surface	Pedler Rd	Spencer Hwy	Wyndotte Rd	2023
5037.0	Rural Sheeted Low Use Low Wear (Northern Zone) Wearing Surface	Pedler Rd	Arthurton Rd	Sandercock Rd	2023
5041.0	Rural Sheeted Low Use High Wear (Central Zone) Wearing Surface	Piggery Corner Rd	Black Bobs Rd	Yorke Valley Rd	2023

Asset ID	Category	Asset Name	From	To	Year
5062.0	Rural Sheeted Low Use Medium Wear (Southern Zone) Wearing Surface	Orrie Cowie Rd	Sturt Bay Rd	Little Sheoak Rd	2023
5068.0	Rural Sheeted Low Use Low Wear (Southern Zone) Wearing Surface	Rocky Waterhole Rd	Oaklands Rd	Coringle Rd	2023
5071.0	Rural Sheeted Low Use Low Wear (Southern Zone) Wearing Surface	Savage Hut Rd	Brentwood Rd	Weavers Rd	2023
5064.0	Rural Sheeted Low Use High Wear (Central Zone) Wearing Surface	Roolama Rd	Bittner Rd	Boundary Rd	2023
5058.0	Rural Sheeted Low Use Medium Wear (Northern Zone) Wearing Surface	Pootawana Rd	Melton South Rd	Yararoo Rd	2023
7222.0	Township Spray Seal Upper Surface	Kona Cres	Marion St	Yandra Ave	2023
7262.0	Township Spray Seal Upper Surface	Main St (Balgowan)	Town Entrance	Melaleuca Ct	2023
7275.0	Township Spray Seal Upper Surface	Henry St	Blanche St	O'Halloran Pde	2023
7407.0	Township Spray Seal Upper Surface	Anstey Tce (Coobowie)	Coutts St	St Vincent Hwy	2023
7395.0	Township Spray Seal Upper Surface	Marion St	Success St	Cul de sac	2023
7352.0	Township Spray Seal Upper Surface	The Crescent	Bridge Rd	High St	2023
7339.0	Township Spray Seal Upper Surface	Second St (Minlaton)	North Tce	Fourth St	2023
7344.0	Township Spray Seal Upper Surface	Weaners St	Waterloo Bay Rd	Jacob St	2023
7336.0	Township Spray Seal Upper Surface	Nelcebee St	Kona Cr	Cul de sac	2023
7315.0	Township Spray Seal Upper Surface	South Tce (West Minlaton)	Main St	West Tce	2023
7316.0	Township Spray Seal Upper Surface	South Tce (East Minlaton)	Main St	East Tce	2023
7310.0	Township Spray Seal Upper Surface	Henry St	Anstey Tce	Blanche St	2023
7477.0	Township Spray Seal Upper Surface	Park Tce North	Perry St	Beach Rd	2023
7571.0	Township Spray Seal Upper Surface	Cumberland Rd	Yelta St	Cooper St	2023
7647.0	Township Spray Seal Upper Surface	Way St	Marine Pde	Kemp St	2023
7648.0	Township Spray Seal Upper Surface	Third St (Minlaton)	East Tce	Main St	2023
7593.0	Township Spray Seal Upper Surface	Cornwall St	Cumberland Rd	Horn St	2023
7591.0	Township Spray Seal Upper Surface	Chapman Rd (Rogues Point)	South Entrance	Cul de sac	2023
7814.0	Township Spray Seal Upper Surface	Towler St	West Tce	Weaver St	2023
7805.0	Township Spray Seal Upper Surface	Fifth St (Minlaton)	Main St	West Tce	2023
7826.0	Township Spray Seal Upper Surface	Park Tce North	St Vincent Hwy	Perry St	2023
7833.0	Township Spray Seal Upper Surface	Yandra Ave	Sultana Pt Dr	Kona Cres	2023
7791.0	Township Spray Seal Upper Surface	Park Tce North	Beach Rd	Yorke town Rd	2023
7775.0	Township Spray Seal Upper Surface	Marine Pde (Port Vincent)	Ramsay St	Curramulka Rd	2023
7864.0	Township Spray Seal Upper Surface	Jacob St	Edward St	Weaners St	2023
7921.0	Township Spray Seal Upper Surface	Maitland Tce	Rogers Tce	Elizabeth St	2023
7952.0	Township Spray Seal Upper Surface	Jacob St	Weaners St	Anderson Tce	2023
8027.0	Rural Spray Seal High Use Upper Surface	Artherton Rd	19.6km N of Kalkabury Rd	20.6km N of Kalkabury Rd	2023

Asset ID	Category	Asset Name	From	To	Year
8010.0	Rural Spray Seal High Use Upper Surface	Dans Rd	1.3km S of South Tce	2.3km S of South Tce	2023
8002.0	Rural Spray Seal Normal Use Upper Surface	Corny Point Rd	Marion Bay Rd	1km SE of Marion Bay Rd	2023
7992.0	Rural Spray Seal High Use Upper Surface	Clinton Rd	9.0km NE of Shannon Tce	10.0km NE of Shannon Tce	2023
8146.0	Rural Spray Seal Normal Use Upper Surface	Corny Point Rd	1km SE of Marion Bay Rd	2km SE of Marion Bay Rd	2023
8140.0	Rural Spray Seal Normal Use Upper Surface	Roolama Rd	Yorke Hwy	End of Seal 1.8km N of Yorke Hwy	2023
8137.0	Rural Spray Seal Normal Use Upper Surface	Corny Point Rd	2km SE of Marion Bay Rd	2.8km SE of Marion Bay Rd	2023
8135.0	Rural Spray Seal High Use Upper Surface	Dans Rd	2.3km S of South Tce	3.3km S of South Tce	2023
8067.0	Rural Spray Seal Normal Use Upper Surface	Balgowan Rd	Main St	0.8km E of Main St	2023
8066.0	Rural Spray Seal High Use Upper Surface	Arthurton Rd	16.6km N of Kalkabury Rd	17.6km N of Kalkabury Rd	2023
8246.0	Rural Spray Seal High Use Upper Surface	Dans Rd	South Tce	1.3km S of South Tce	2023
8245.0	Rural Spray Seal High Use Upper Surface	Clinton Rd	8.0km NE of Shannon Tce	9.0km NE of Shannon Tce	2023
8223.0	Rural Spray Seal Normal Use Upper Surface	Mickey Flat Rd	Fourth St	1.1km End of Seal NE of Fourth St	2023
8189.0	Rural Spray Seal High Use Upper Surface	Arthurton Rd	20.6km N of Kalkabury Rd	Pedler Rd	2023
8186.0	Rural Spray Seal High Use Upper Surface	Clinton Rd	11.0km NE of Shannon Tce	Ardrossan Rd	2023
8172.0	Rural Spray Seal High Use Upper Surface	Arthurton Rd	18.6km N of Kalkabury Rd	19.6km N of Kalkabury Rd	2023
8173.0	Rural Spray Seal High Use Upper Surface	Clinton Rd	5.0km NE of Shannon Tce	6.0km NE of Shannon Tce	2023
8174.0	Rural Spray Seal High Use Upper Surface	Clinton Rd	6.0km NE of Shannon Tce	7.0km NE of Shannon Tce	2023
8175.0	Rural Spray Seal High Use Upper Surface	Clinton Rd	10.0km NE of Shannon Tce	11.0km NE of Shannon Tce	2023
8167.0	Rural Spray Seal High Use Upper Surface	Clinton Rd	7.0km NE of Shannon Tce	8.0km NE of Shannon Tce	2023
8161.0	Rural Spray Seal High Use Upper Surface	Arthurton Rd	17.6km N of Kalkabury Rd	18.6km N of Kalkabury Rd	2023
8157.0	Rural Spray Seal High Use Upper Surface	Dans Rd	3.3km S of South Tce	4.3km S of South Tce	2023
9354.0	Rural Sheeted High Use (Northern Zone) Wearing Surface	Nalyappa Rd	5.0km S of Spencer Hwy	6.0km S of Spencer Hwy	2023
21612.0	Rural Sheeted High Use (Northern Zone) Wearing Surface	Nalyappa Rd	8.0km S of Spencer Hwy	9.0km S of Spencer Hwy	2023
21613.0	Rural Sheeted High Use (Northern Zone) Wearing Surface	Nalyappa Rd	9.0km S of Spencer Hwy	10.0km S of Spencer Hwy	2023
25251.0	Rural Sheeted Low Use Low Wear (Southern Zone) Wearing Surface	Wurlie Rd	Liddiard Rd	2.5km W of Liddiard Rd	2023
25169.0	Rural Sheeted Low Use High Wear (Northern Zone) Wearing Surface	Ferguson Rd	Spencer Hwy	Rocky Bend Rd	2023
25238.0	Rural Sheeted Low Use Medium Wear (Southern Zone) Wearing Surface	West Cowie Rd	Brutus	North Coast Rd	2023
25125.0	Rural Sheeted Low Use Low Wear (Central Zone) Wearing Surface	Bertram Rd	Gun Club Rd	Bamboos Rd	2023
35819.0	Sheeted Runway Wearing Surface	Runway	Wearing Surface		2023
35821.0	Sheeted Taxi Way Wearing Surface	Taxi Way	Wearing Surface		2023
35823.0	Sheeted Apron Wearing Surface	Apron	Wearing Surface		2023
25144.0	Rural Sheeted Low Use Low Wear (Central Zone) Wearing Surface	Croser Rd (Nth Gum Flat Ward)	Rickaby Rd	Wapper Rd	2024
21610.0	Rural Sheeted Medium Use (Southern Zone) Wearing Surface	Coringle Rd	Oaklands Rd	Weavers Rd	2024
9353.0	Rural Sheeted High Use (Northern Zone) Wearing Surface	Nalyappa Rd	Spencer Hwy	1.0km S of Spencer Hwy	2024

Asset ID	Category	Asset Name	From	To	Year
9346.0	Rural Sheeted Medium Use (Southern Zone) Wearing Surface	Coringle Rd	Stansbury Rd	Oaklands Rd	2024
29751.0	Rural Spray Seal High Use Lower Surface	Dans Rd	5.3km S of South Tce	Port Vincent Rd	2024
29923.0	Rural Spray Seal High Use Lower Surface	Arthurton Rd	1.2km N of Kalkabury Rd	2.2km N of Kalkabury Rd	2024
7949.0	Township Spray Seal Upper Surface	Park Tce (Stansbury)	Anzac Pde	Stormbird Rd	2024
7942.0	Township Spray Seal Upper Surface	Third St (Wool Bay)	Fifth St	West Tce	2024
7943.0	Township Spray Seal Upper Surface	Third St (Wool Bay)	Esplanade	Fifth St	2024
7936.0	Township Spray Seal Upper Surface	Wells Tce	One And All Rd	Bowman Tce	2024
7835.0	Township Spray Seal Upper Surface	Winen Ct	Burford Ave	Cul de sac	2024
7836.0	Township Spray Seal Upper Surface	Weaver St (Stansbury)	South Tce	Park Tce	2024
7866.0	Township Spray Seal Upper Surface	Honner Ave	Elizabeth St	Marno St	2024
7790.0	Township Spray Seal Upper Surface	Slow St	George St	Jetty Rd	2024
7782.0	Township Spray Seal Upper Surface	Tilbrook Ave	Fourth St	Tenth St	2024
7811.0	Township Spray Seal Upper Surface	School Rd	G B Sherrif Rd	Stansbury Rd	2024
7820.0	Township Spray Seal Upper Surface	Pitt St	South Tce	Park Tce	2024
7798.0	Township Spray Seal Upper Surface	Robert Ave	Park Tce	Edith St	2024
7803.0	Township Spray Seal Upper Surface	Slow St	Well Rd	George St	2024
7592.0	Township Spray Seal Upper Surface	Eucalyptus Ct	Currawong Dr	Cul de sac	2024
7597.0	Township Spray Seal Upper Surface	Edward St	Edithburgh Rd	Waterloo Bay Rd	2024
7619.0	Township Spray Seal Upper Surface	Jetty/Boat Ramp Rd	Bay View Rd	Jetty	2024
7663.0	Township Spray Seal Upper Surface	Beeston St	Lime Kiln Rd	Buttfield Ave	2024
7748.0	Township Spray Seal Upper Surface	Buttfield Ave	Smith St	Lime Kiln Rd	2024
7580.0	Township Spray Seal Upper Surface	Ceres	North Tce	St Vincent St	2024
7582.0	Township Spray Seal Upper Surface	Ceres	St Vincent St	Towler St	2024
7519.0	Township Spray Seal Upper Surface	Davies Tce	Moorara Dr	Bray Rd	2024
7527.0	Township Spray Seal Upper Surface	Esplanade (Point Turton)	Midway Rd	Taheny St	2024
7528.0	Township Spray Seal Upper Surface	Esplanade (Point Turton)	Savio Rd	Para Cres	2024
7486.0	Township Spray Seal Upper Surface	Esplanade (Port Vincent)	McPharlin Ave	Bennett St	2024
7487.0	Township Spray Seal Upper Surface	Moore Dr	Beach Rd	Turton Rd	2024
7501.0	Township Spray Seal Upper Surface	East Tce (Minlaton)	South Tce	Fourth St	2024
7499.0	Township Spray Seal Upper Surface	Moore Dr	Turton Rd	Boundy Ct	2024
7468.0	Township Spray Seal Upper Surface	Baker Ave	Ponder Pde	Main St	2024
7309.0	Township Spray Seal Upper Surface	George St (Edithburgh)	Blanche St	Anstey Tce	2024
7329.0	Township Spray Seal Upper Surface	Osprey Dr	Gull St	Templetonia Cres	2024
7330.0	Township Spray Seal Upper Surface	Osprey Dr	Lowan Dr	Gull St	2024
7350.0	Township Spray Seal Upper Surface	unknown	Slow St	Nelson St	2024

Asset ID	Category	Asset Name	From	To	Year
7353.0	Township Spray Seal Upper Surface	Tenth St	Tilbrook Ave	Eighth St	2024
7367.0	Township Spray Seal Upper Surface	Jetty Rd (Marion Bay)	Yorke Hwy	Slow St	2024
7380.0	Township Spray Seal Upper Surface	Esplanade (Port Vincent)	Bennett St	Young Ave	2024
7384.0	Township Spray Seal Upper Surface	Nelson St (Marion Bay)	Slow St	Well Rd	2024
7408.0	Township Spray Seal Upper Surface	Annie Watt St (Stansbury)	South Tce	Anzac Pde	2024
7435.0	Township Spray Seal Upper Surface	Bennett St	Ponder Pde	Main St	2024
7277.0	Township Spray Seal Upper Surface	George St (Edithburgh)	O'Halloran Pde	Blanche St	2024
7295.0	Township Spray Seal Upper Surface	Gull St	Osprey Dr	Whipbird Way	2024
7223.0	Township Spray Seal Upper Surface	Kilkerran Tce	Rogers Tce	Elizabeth St	2024
7236.0	Township Spray Seal Upper Surface	Honner Ave	Waterloo Bay Rd	Elizabeth St	2024
7256.0	Township Spray Seal Upper Surface	Mary St	Grace St	Park Tce	2024
7265.0	Township Spray Seal Upper Surface	First St (Minlaton)	Fourth St	South Tce	2024
7212.0	Township Sheeted (North Zone) Wearing Surface (Incl. Lower Base & Earthworks)	Esplanade (Port Clinton)	Emeu St	Yelta St	2024
5059.0	Rural Sheeted Low Use Low Wear (Central Zone) Wearing Surface	Porky Rd	Yorke Hwy	Gregor Rd	2024
5060.0	Rural Sheeted Low Use Low Wear (Central Zone) Wearing Surface	Porky Rd	Gregor Rd	Boundary Rd	2024
5061.0	Rural Sheeted Low Use Low Wear (Central Zone) Wearing Surface	Porky Rd	Boundary Rd	Anderson Rd	2024
5056.0	Rural Sheeted Low Use Medium Wear (Southern Zone) Wearing Surface	Savage Hut Rd	Cutline Rd	Stockers Lake Rd	2024
5048.0	Rural Sheeted Low Use Medium Wear (Southern Zone) Wearing Surface	Savage Hut Rd	Weavers Rd	Olive Tree Rd	2024
5054.0	Rural Sheeted Low Use High Wear (Central Zone) Wearing Surface	Quarry Rd	0.4km S of West Tce	Goldsworthy Rd	2024
5067.0	Rural Sheeted Low Use Low Wear (Southern Zone) Wearing Surface	Rocky Waterhole Rd	St Vincent Hwy	Oaklands Rd	2024
5073.0	Rural Sheeted Low Use Medium Wear (Southern Zone) Wearing Surface	Savage Hut Rd	Stockers Lake Rd	Brentwood Rd	2024
5069.0	Rural Sheeted Low Use Low Wear (Southern Zone) Wearing Surface	Rogers Corner Rd	Harry Butler Rd	Hardwicke Bay Rd	2024
5039.0	Rural Sheeted Low Use High Wear (Northern Zone) Wearing Surface	Piggery Corner Rd	Pine Point Rd	McFarlane Rd	2024
5040.0	Rural Sheeted Low Use High Wear (Northern Zone) Wearing Surface	Piggery Corner Rd	McFarlane Rd	Black Bobs Rd	2024
5030.0	Rural Sheeted High Use (Northern Zone) Wearing Surface	Nalyappa Rd	37.0km S of Spencer Hwy	38.0km S of Spencer Hwy	2024
5027.0	Rural Sheeted Low Use Low Wear (Southern Zone) Wearing Surface	Rabbit Corner Rd	Brentwood Rd	Bublacowie Rd	2024
4961.0	Rural Sheeted Low Use Low Wear (Northern Zone) Wearing Surface	Rooney Road	Council Boundary	Yararoo Rd	2024
4962.0	Rural Sheeted Low Use Medium Wear (Southern Zone) Wearing Surface	Recluse Rd	St Vincent Highway	Troubridge Hill Rd	2024
4963.0	Rural Sheeted Low Use Medium Wear (Central Zone) Wearing Surface	Roberts Hwy	Minlaton Rd	Bowden Rd	2024
4988.0	Rural Sheeted Low Use Medium Wear (Northern Zone) Wearing Surface	Polkinghorne Rd	Honner Rd	Upper Yorke Rd	2024

Asset ID	Category	Asset Name	From	To	Year
4989.0	Rural Sheeted Low Use Medium Wear (Southern Zone) Wearing Surface	Pookawarowie Rd	St Vincent Hwy	Gravel Pit Rd	2024
4990.0	Rural Sheeted Low Use Medium Wear (Southern Zone) Wearing Surface	Pookawarowie Rd	Gravel Pit Rd	Moorowie Station Rd	2024
4991.0	Rural Sheeted Low Use Medium Wear (Southern Zone) Wearing Surface	Pookawarowie Rd	Moorowie Station Rd	Bagnells Well West Rd	2024
4992.0	Rural Sheeted Low Use Medium Wear (Southern Zone) Wearing Surface	Pookawarowie Rd	Bagnells Well West Rd	Yorke Hwy	2024
4935.0	Rural Sheeted High Use (Northern Zone) Wearing Surface	Nalyappa Rd	4.0km S of Spencer Hwy	5.0km S of Spencer Hwy	2024
4920.0	Rural Sheeted Low Use High Wear (Northern Zone) Wearing Surface	North South Rd	Pine Point Rd	Sandy Church Rd	2024
4925.0	Rural Sheeted High Use (Northern Zone) Wearing Surface	Nalyappa Rd	3.0km S of Spencer Hwy	4.0km S of Spencer Hwy	2024
4894.0	Rural Sheeted High Use (Northern Zone) Wearing Surface	Nalyappa Rd	40.0km S of Spencer Hwy	41.0km S of Spencer Hwy	2024
4914.0	Rural Sheeted Low Use Medium Wear (Central Zone) Wearing Surface	Newbold Rd	Wauraltee Rd	Gun Club Rd	2024
4886.0	Rural Sheeted Low Use Medium Wear (Southern Zone) Wearing Surface	Olive Tree Rd	Stansbury Rd	Oaklands Rd	2024
4887.0	Rural Sheeted Low Use Medium Wear (Southern Zone) Wearing Surface	Olive Tree Rd	Oaklands Rd	Weavers Hill Rd	2024
4884.0	Rural Sheeted Low Use Low Wear (Southern Zone) Wearing Surface	Old Saltworks Rd	Boundary Rd	Gum Tree Rd	2024
4873.0	Rural Sheeted High Use (Northern Zone) Wearing Surface	Nalyappa Rd	2.0km S of Spencer Hwy	3.0km S of Spencer Hwy	2024
4863.0	Rural Sheeted Medium Use (Southern Zone) Wearing Surface	New Honiton Rd	Gypsum Pit Rd	2.0km W of Gypsum Pit Rd	2024
4865.0	Rural Sheeted Medium Use (Southern Zone) Wearing Surface	New Honiton Rd	Troubridge Hill Rd	Gypsum Pit Rd	2024
4839.0	Rural Sheeted Low Use Medium Wear (Southern Zone) Wearing Surface	Oaklands Rd	Rocky Waterhole Rd	Weavers Rd	2024
4849.0	Rural Sheeted Low Use Medium Wear (Southern Zone) Wearing Surface	Oaklands Rd	Weavers Rd	Cutline Rd	2024
4845.0	Rural Sheeted Low Use Medium Wear (Southern Zone) Wearing Surface	Oaklands Rd	Stansbury Rd	Olive Tree Rd	2024
4833.0	Rural Sheeted High Use (Southern Zone) Wearing Surface	North Coast Rd	10.0km W of Bayview Rd	11.0km W of Bayview Rd	2024
4762.0	Rural Sheeted Low Use Medium Wear (Central Zone) Wearing Surface	Spicer Rd	The Gunbarrel Rd	Spencer Hwy	2024
4765.0	Rural Sheeted Low Use Medium Wear (Northern Zone) Wearing Surface	Standpipe Rd	Graham Rd	Maitland Rd	2024
4766.0	Rural Sheeted Low Use Medium Wear (Northern Zone) Wearing Surface	Standpipe Rd	Maitland Rd	Lodge Rd	2024
4767.0	Rural Sheeted Low Use Medium Wear (Northern Zone) Wearing Surface	Standpipe Rd	Lodge Rd	James Well Rd	2024
4769.0	Rural Sheeted Low Use Medium Wear (Central Zone) Wearing Surface	Sparrow Rd	Mount Rat Rd	Gregor Rd	2024

Asset ID	Category	Asset Name	From	To	Year
4774.0	Rural Sheeted Low Use High Wear (Northern Zone) Wearing Surface	Willing Rd	Rose Rd	Correll Rd	2024
4826.0	Rural Sheeted Low Use Medium Wear (Southern Zone) Wearing Surface	Old Honiton Rd	End of seal .35km W of Lehmann Rd	Sheoak Beach Rd	2024
4821.0	Rural Sheeted Low Use Medium Wear (Northern Zone) Wearing Surface	Penang Rd	Arthurton Rd	Nankivell Rd	2024
4818.0	Rural Sheeted Low Use Medium Wear (Southern Zone) Wearing Surface	Pentonvale Rd	Hundred Line Rd	Depot Shed Rd	2024
4819.0	Rural Sheeted Low Use Medium Wear (Southern Zone) Wearing Surface	Pentonvale Rd	Depot Shed Rd	Stansbury Rd	2024
4816.0	Rural Sheeted Low Use Medium Wear (Southern Zone) Wearing Surface	Pentonvale Rd	Rabbit Corner Rd	Green Flat Rd	2024
4803.0	Rural Sheeted Low Use Medium Wear (Southern Zone) Wearing Surface	Wild Dog Hill Rd	Murdock Rd	2.3km S of Murodck Rd	2024
4813.0	Rural Sheeted Low Use Medium Wear (Northern Zone) Wearing Surface	Penang Rd	Nankivell Rd	Cutline Rd	2024
4738.0	Rural Sheeted Low Use Low Wear (Northern Zone) Wearing Surface	Summer Track	Andrews Rd	Black Bobs Rd	2024
4739.0	Rural Sheeted Low Use Low Wear (Southern Zone) Wearing Surface	Sunbury Oval Rd (Yorketown)	St Vincent Hwy	End of Sheeting	2024
4751.0	Rural Sheeted Low Use Medium Wear (Northern Zone) Wearing Surface	Sunnyvale Rd	Schilling Rd	Adams Rd	2024
4752.0	Rural Sheeted Low Use Medium Wear (Central Zone) Wearing Surface	Spicer Rd	Yorke Hwy	The Gunbarrel Rd	2024
4753.0	Rural Sheeted Low Use Medium Wear (Southern Zone) Wearing Surface	Recluse Rd	Troubridge Hill Rd	Goldsmith Beach Rd	2024
4743.0	Rural Sheeted Low Use Medium Wear (Northern Zone) Wearing Surface	Sunnyvale Rd	Adams Rd	Kalkabury School Rd	2024
4671.0	Rural Sheeted Low Use Low Wear (Southern Zone) Wearing Surface	Ulonga Rd (Wool Bay)	Kooraka Rd	Coringle Rd	2024
4685.0	Rural Sheeted Low Use Medium Wear (Central Zone) Wearing Surface	Woodgee Rd	St Vincent Hwy	Minlaton Rd	2024
4686.0	Rural Sheeted Low Use Medium Wear (Central Zone) Wearing Surface	Woodgee Rd	Minlaton Rd	Little Glory Rd	2024
4687.0	Rural Sheeted Low Use Low Wear (Central Zone) Wearing Surface	Woodgee Rd	Little Glory Rd	Cutline Rd	2024
4693.0	Rural Sheeted Low Use Medium Wear (Northern Zone) Wearing Surface	Sunnyvale Rd	Kalkabury School Rd	Coote Rd	2024
4639.0	Rural Sheeted Low Use Medium Wear (Southern Zone) Wearing Surface	Troubridge Point Dr	Heel Rd	Clan Ranald Rd	2024
4615.0	Rural Sheeted High Use (Northern Zone) Wearing Surface	Nalyappa Rd	36.0km S of Spencer Hwy	37.0km S of Spencer Hwy	2024
4607.0	Rural Sheeted Low Use Medium Wear (Southern Zone) Wearing Surface	Sheoak Beach Rd	Old Honiton Rd	Wattle Point Rd	2024
4567.0	Rural Sheeted Low Use High Wear (Northern Zone) Wearing Surface	Thomson Rd	Pipeline Rd	2.5km NW of Pipe Line Rd	2024

Asset ID	Category	Asset Name	From	To	Year
4269.0	Rural Sheeted Low Use Medium Wear (Central Zone) Wearing Surface	Hickman Rd	Powerline Rd	Dan's Corner	2024
4254.0	Rural Sheeted Low Use Medium Wear (Northern Zone) Wearing Surface	Bridge Rd	Wallyall Rd	Kainton Rd	2024
4281.0	Rural Sheeted Low Use Medium Wear (Northern Zone) Wearing Surface	Bowey Rd	Coconut Rd	Upper Yorke Rd	2024
4278.0	Rural Sheeted Low Use Medium Wear (Central Zone) Wearing Surface	Bowden Rd (Gum Flat Ward)	Croser Rd	Roberts Hwy	2024
4286.0	Rural Sheeted Low Use Medium Wear (Southern Zone) Wearing Surface	Cartwright Rd	Boundary Rd	Sturt Bay Rd	2024
4325.0	Rural Sheeted Low Use High Wear (Northern Zone) Wearing Surface	Balgowan Rd	Spencer Hwy	Rifle Range Rd	2024
4367.0	Rural Sheeted Low Use Medium Wear (Southern Zone) Wearing Surface	Boothill Station Rd	Pink Lake Rd	Lake Fowler Rd	2024
4363.0	Rural Sheeted Low Use Medium Wear (Northern Zone) Wearing Surface	Black Bobs Rd	Yorke Valley Rd	North South Rd	2024
4332.0	Rural Sheeted Low Use Medium Wear (Northern Zone) Wearing Surface	Barley Stacks Rd	Port Victoria Rd	Bagshaw Rd	2024
4346.0	Rural Sheeted Low Use Low Wear (Southern Zone) Wearing Surface	Beach Rd (Edithburgh)	St Vincent Hwy	Park Terrace North	2024
4348.0	Rural Sheeted Low Use Medium Wear (Northern Zone) Wearing Surface	Back Rd	Maitland Rd	Wheare Rd	2024
4385.0	Rural Sheeted Low Use Medium Wear (Northern Zone) Wearing Surface	Black Bobs Rd	Yorke Hwy	Piggery Corner Rd	2024
4386.0	Rural Sheeted Low Use Medium Wear (Northern Zone) Wearing Surface	Black Bobs Rd	Piggery Corner Rd	Yorke Valley Rd	2024
4379.0	Rural Sheeted Low Use Medium Wear (Northern Zone) Wearing Surface	Birkin Rd	Yorke Hwy	Jacobs Lane	2024
4382.0	Rural Sheeted Low Use High Wear (Central Zone) Wearing Surface	Bittner Rd	Roolama Rd	Mount Rat Rd	2024
4549.0	Rural Sheeted Low Use High Wear (Southern Zone) Wearing Surface	Weavers Rd	Oaklands Rd	Brentwood Rd	2024
4550.0	Rural Sheeted Low Use High Wear (Southern Zone) Wearing Surface	Weavers Rd	Brentwood Rd	2.3km SW of Brentwood Rd	2024
4533.0	Rural Sheeted Low Use Low Wear (Central Zone) Wearing Surface	Secker Rd (Curramulka)	West Tce	Micky Flat Rd	2024
4508.0	Rural Sheeted Low Use Medium Wear (Southern Zone) Wearing Surface	Clan Ranald Rd	Heel Rd	Diamond Lake Rd	2024
4509.0	Rural Sheeted High Use (Southern Zone) Wearing Surface	Corny Point Rd	22.0km E of Liddiard Rd	23.0km E of Liddiard Rd	2024
4499.0	Rural Sheeted High Use (Southern Zone) Wearing Surface	Corny Point Rd	21.0km E of Liddiard Rd	22.0km E of Liddiard Rd	2024
4457.0	Rural Sheeted Low Use Medium Wear (Northern Zone) Wearing Surface	Dutschke Rd (West)	Port Victoria Rd	Nalyappa Rd	2024
4469.0	Rural Sheeted Low Use Low Wear (Central Zone) Wearing Surface	Cook Rd (Sth Gum Flat Ward)	Port Vincent Rd	Old Port Vincent Rd	2024
4471.0	Rural Sheeted Low Use Medium Wear (Northern Zone) Wearing Surface	Coote Rd	Waylands Rd	Sunnyvale Rd	2024

Asset ID	Category	Asset Name	From	To	Year
4472.0	Rural Sheeted Low Use Medium Wear (Northern Zone) Wearing Surface	Coote Rd	Sunnyvale Rd	Lamshed Rd	2024
4465.0	Rural Sheeted Medium Use (Southern Zone) Wearing Surface	Coringle Rd	Hayward Park Rd	St Vincent Hwy	2024
4422.0	Rural Sheeted Low Use Medium Wear (Southern Zone) Wearing Surface	Cudoorowie Rd	Cutline Rd	Hardwicke Bay Rd	2024
4424.0	Rural Sheeted Low Use Medium Wear (Central Zone) Wearing Surface	Goldsworthy Rd	Dans Rd	Cemetery Rd	2024
4438.0	Rural Sheeted High Use (Northern Zone) Wearing Surface	Nalyappa Rd	38.0km S of Spencer Hwy	39.0km S of Spencer Hwy	2024
4234.0	Rural Sheeted Low Use Medium Wear (Central Zone) Wearing Surface	Hickman Rd	Old Coast Rd	St Vincent Hwy	2024
4237.0	Rural Sheeted Low Use Medium Wear (Southern Zone) Wearing Surface	Little Sheoak Rd	Yorke Hwy	Barrett Rd	2024
4240.0	Rural Sheeted Low Use Medium Wear (Southern Zone) Wearing Surface	Moorara Rd (Wool Bay)	Coringle Rd	Hayward Park Rd	2024
4210.0	Rural Sheeted Low Use Medium Wear (Central Zone) Wearing Surface	Lime Kiln Rd (Gum Flat Ward)	Spencer Hwy	Yorke Hwy	2024
4204.0	Rural Sheeted Low Use Medium Wear (Central Zone) Wearing Surface	Lake View Rd (Minlaton)	Yorke Hwy	Gum Flat Rd	2024
4202.0	Rural Sheeted Low Use Medium Wear (Southern Zone) Wearing Surface	Lake Sunday Rd (Yorketown)	Harry Butler Rd	Boothill Station Rd	2024
4200.0	Rural Sheeted Low Use Low Wear (Southern Zone) Wearing Surface	Lake Monday Rd (Yorketown)	Harry Butler Rd	Weavers Rd	2024
4167.0	Rural Sheeted Low Use Medium Wear (Northern Zone) Wearing Surface	Loveridge Rd	McLeay Rd	Correll Rd	2024
4169.0	Rural Sheeted Low Use Medium Wear (Southern Zone) Wearing Surface	McEacherns Beach Rd	St Vincent Hwy	3km S of St Vincent Hwy	2024
4170.0	Rural Sheeted Low Use Medium Wear (Southern Zone) Wearing Surface	McEacherns Beach Rd	3km S of St Vincent Hwy	Waterloo Bay Rd (50m north of intersection)	2024
4184.0	Rural Sheeted High Use (Northern Zone) Wearing Surface	Melton South Rd	2.0km S of Upper Yorke Rd	3.0km S of Upper Yorke Rd	2024
4144.0	Rural Sheeted Low Use Low Wear (Central Zone) Wearing Surface	McConkey Rd	Rickaby Rd	Barkers Rocks Rd	2024
4138.0	Rural Sheeted Low Use Medium Wear (Northern Zone) Wearing Surface	Matthews Rd	James Well Rd	Redding Rd	2024
4139.0	Rural Sheeted Low Use Medium Wear (Northern Zone) Wearing Surface	Loveridge Rd	Upper Yorke Rd	Williamson Rd	2024
3979.0	Rural Sheeted Low Use Medium Wear (Northern Zone) Wearing Surface	Davies Rd	Andrews Rd	Black Bobs Rd	2024
4005.0	Rural Sheeted Low Use Low Wear (Southern Zone) Wearing Surface	Kangaroo Flat Rd	Hardwicke Bay Rd	Wilson Rd	2024
4020.0	Rural Sheeted Low Use Low Wear (Southern Zone) Wearing Surface	Kooraka Rd	Esplanade	St Vincent Hwy	2024
4027.0	Rural Sheeted Low Use Medium Wear (Southern Zone) Wearing Surface	Hardwicke Bay Rd	Harry Butler Rd	Kangaroo Flat Rd	2024

Asset ID	Category	Asset Name	From	To	Year
4034.0	Rural Sheeted Low Use Medium Wear (Southern Zone) Wearing Surface	Gumbowie Rd	Recluse Rd	Goldsmith Beach Rd	2024
4047.0	Rural Sheeted Low Use Medium Wear (Central Zone) Wearing Surface	Didlyamulka Rd	Mount Rat Rd	The Gunbarrel Rd	2024
4048.0	Rural Sheeted Low Use Medium Wear (Central Zone) Wearing Surface	Didlyamulka Rd	The Gunbarrel Rd	Spencer Hwy	2024
4043.0	Rural Sheeted Low Use Medium Wear (Southern Zone) Wearing Surface	Gumbowie Rd	Fowler St	Recluse Rd	2024
4094.0	Rural Sheeted Low Use Medium Wear (Central Zone) Wearing Surface	Koolywurtie Church Rd	Spencer Hwy	Gun Club Rd	2024
4099.0	Rural Sheeted Low Use Medium Wear (Northern Zone) Wearing Surface	Hean Rd	Port Victoria Rd	South Kilkerran Rd	2024
4109.0	Rural Sheeted Low Use High Wear (Northern Zone) Wearing Surface	James Well Rd	Stevies Rd	Matthews Rd	2024
4112.0	Rural Sheeted Medium Use (Southern Zone) Wearing Surface	Heel Rd	Wattle Point Rd	1.5km W of Wattle Point Rd	2024
4123.0	Rural Sheeted Low Use Medium Wear (Northern Zone) Wearing Surface	Lamshed Rd	Agery Rd	Coote Rd	2024
4105.0	Rural Sheeted Low Use Low Wear (Southern Zone) Wearing Surface	Hundred Line Rd	Yellowoorowie Rd	4km S of Yellowoorowie Rd	2024
4121.0	Rural Sheeted Low Use High Wear (Northern Zone) Wearing Surface	Lakes Rd	Bowden Rd	Thomson Rd	2024
4078.0	Rural Sheeted Low Use Medium Wear (Central Zone) Wearing Surface	Koolywurtie Church Rd	McConkey Rd	Rickaby Rd	2024
4091.0	Rural Sheeted Low Use Medium Wear (Southern Zone) Wearing Surface	Green Hill Rd	Lake Fowler Rd	Waterloo Bay Rd	2024
4092.0	Rural Sheeted Low Use Low Wear (Northern Zone) Wearing Surface	Green Plains Rd	Holman Rd	Bussenschutt Rd	2024
4088.0	Rural Sheeted Low Use Medium Wear (Southern Zone) Wearing Surface	Green Flat Rd	Stansbury Rd	Depot Shed Rd	2024
4086.0	Rural Sheeted Low Use Medium Wear (Central Zone) Wearing Surface	Koolywurtie Church Rd	Gun Club Rd	McConkey Rd	2024
4074.0	Rural Sheeted Low Use Medium Wear (Southern Zone) Wearing Surface	Kangaroo Flat Rd	Bagnells Well West Rd	Hardwicke Bay Rd	2024
4063.0	Rural Sheeted Low Use Medium Wear (Northern Zone) Wearing Surface	Hill Rd	Yorke Hwy	Macs Beach Rd	2024
5087.0	Township Sheeted (Central Zone) Wearing Surface (Incl. Lower Base & Earthworks)	Eighth St	Rickaby Rd	Fourth St	2024
5121.0	Township Sheeted (North Zone) Wearing Surface (Incl. Lower Base & Earthworks)	Wandilta Tce	Kulpara St	Cooper St	2024
5123.0	Township Sheeted (North Zone) Wearing Surface (Incl. Lower Base & Earthworks)	Esplanade (Port Clinton)	Yelta St	Cul de sac	2024
5124.0	Township Sheeted (Central Zone) Wearing Surface (Incl. Lower Base & Earthworks)	Esther Ln	Julia Rd	Cul de sac	2024

Asset ID	Category	Asset Name	From	To	Year
5125.0	Township Sheeted (North Zone) Wearing Surface (Incl. Lower Base & Earthworks)	Cooper St Extension	Cooper St	Cumberland Rd	2024
5127.0	Township Sheeted (North Zone) Wearing Surface (Incl. Lower Base & Earthworks)	Karkarilla	Manwurtia St	Cumberland	2024
5129.0	Township Sheeted (North Zone) Wearing Surface (Incl. Lower Base & Earthworks)	Seaview Ct (Port Clinton)	Esplanade	Cul de sac	2024
5131.0	Township Sheeted (North Zone) Wearing Surface (Incl. Lower Base & Earthworks)	Manwurtia St	Kulpara St	Cul de sac	2024
5135.0	Township Sheeted (Central Zone) Wearing Surface (Incl. Lower Base & Earthworks)	Adonis Ct	Julia Rd	Cul de sac	2024
5136.0	Township Sheeted (Central Zone) Wearing Surface (Incl. Lower Base & Earthworks)	Active Rd	0.45km N of Julia Rd	Cul de sac	2024
5145.0	Township Sheeted (Central Zone) Wearing Surface (Incl. Lower Base & Earthworks)	Endeavour Dr	Active Rd	Julia Rd	2024
5146.0	Township Sheeted (North Zone) Wearing Surface (Incl. Lower Base & Earthworks)	West Tce (Maitland)	North Tce	South Tce	2024
5147.0	Township Sheeted (North Zone) Wearing Surface (Incl. Lower Base & Earthworks)	Sandilands Rd	Pine Point Rd	South Tce	2024
5148.0	Township Sheeted (North Zone) Wearing Surface (Incl. Lower Base & Earthworks)	Kurilla St	Cumberland Rd	Wandilta Tce	2024
5155.0	Township Sheeted (Southern Zone) Wearing Surface (Incl. Lower Base & Earthworks)	Sheoak Rd	Hundred Line Rd	Wattel Rd	2024
5156.0	Township Sheeted (Southern Zone) Wearing Surface (Incl. Lower Base & Earthworks)	Cockle Cove Dr	Ti Tree Rd	Scarlet Runner Rd	2024
5157.0	Township Sheeted (North Zone) Wearing Surface (Incl. Lower Base & Earthworks)	North Tce (Maitland)	Spencer Hwy	Upper Yorke Rd	2024
5158.0	Township Sheeted (North Zone) Wearing Surface (Incl. Lower Base & Earthworks)	Songvaar Rd	Marshall Rd	Island View Rd	2024
5160.0	Township Sheeted (North Zone) Wearing Surface (Incl. Lower Base & Earthworks)	South Tce (Maitland)	End of Seal at Town limit	Sandilands Rd	2024
5167.0	Township Sheeted (Southern Zone) Wearing Surface (Incl. Lower Base & Earthworks)	Stirling St	Corny Rd	Cul de sac	2024
5175.0	Township Sheeted (North Zone) Wearing Surface (Incl. Lower Base & Earthworks)	Bray Rd	Songvaar Rd	Cemetery Rd	2024
5178.0	Township Sheeted (North Zone) Wearing Surface (Incl. Lower Base & Earthworks)	Davies Tce	Bray Rd	0.45km N of Bray Rd	2024
5179.0	Township Sheeted (North Zone) Wearing Surface (Incl. Lower Base & Earthworks)	Songvaar Rd	0.45km S of Wardang Rd	Bray Rd	2024
5180.0	Township Sheeted (North Zone) Wearing Surface (Incl. Lower Base & Earthworks)	Pebble Beach Rd	Songvaar Rd	Wauraltee Rd	2024

Asset ID	Category	Asset Name	From	To	Year
5181.0	Township Sheeted (North Zone) Wearing Surface (Incl. Lower Base & Earthworks)	Pebble Beach Rd	Crampton Cr	Songvaar Rd	2024
5182.0	Township Sheeted (North Zone) Wearing Surface (Incl. Lower Base & Earthworks)	Moorara Dr	Songvaar Rd	Davies Tce	2024
5183.0	Township Sheeted (North Zone) Wearing Surface (Incl. Lower Base & Earthworks)	Moorara Dr	Cemetery Rd	Songvaar Rd	2024
5186.0	Township Sheeted (North Zone) Wearing Surface (Incl. Lower Base & Earthworks)	Bray Rd	Davies Tce	Songvaar Rd	2024
5188.0	Township Sheeted (Southern Zone) Wearing Surface (Incl. Lower Base & Earthworks)	Myrtle Ct	Acacia	Cul de sac	2024
5205.0	Township Sheeted (Southern Zone) Wearing Surface (Incl. Lower Base & Earthworks)	Wattel Rd	Sheoak Rd	Ti Tree Rd	2024
5210.0	Township Sheeted (Southern Zone) Wearing Surface (Incl. Lower Base & Earthworks)	Ti Tree Rd	Hundred Line Rd	Wattel Rd	2024
5217.0	Township Sheeted (Southern Zone) Wearing Surface (Incl. Lower Base & Earthworks)	Mistletoe Dr	Ti Tree Rd	Cul de sac	2024
4060.0	Rural Sheeted Medium Use (Southern Zone) Wearing Surface	Gleesons Rd	Marion Bay Rd	2.5km W of Marion Bay Rd	2025
4079.0	Rural Sheeted Low Use Low Wear (Northern Zone) Wearing Surface	Kitto Rd	McLeay Rd	Honner Rd	2025
4124.0	Rural Sheeted Low Use Medium Wear (Northern Zone) Wearing Surface	Lamshed Rd	Coote Rd	Kalkabury School Rd	2025
4125.0	Rural Sheeted Low Use Medium Wear (Northern Zone) Wearing Surface	Lamshed Rd	Kalkabury School Rd	Adams Rd	2025
4104.0	Rural Sheeted Low Use Medium Wear (Northern Zone) Wearing Surface	Jericho Rd	Upper Yorke Rd	McLeay Rd	2025
4100.0	Rural Sheeted Low Use Medium Wear (Northern Zone) Wearing Surface	Hean Rd	South Kilkerran Rd	Lizard Park Dr	2025
4052.0	Rural Sheeted Medium Use (Southern Zone) Wearing Surface	Gleesons Rd	2.5km W of Marion Bay Rd	West Coast Rd	2025
3988.0	Rural Sheeted Medium Use (Southern Zone) Wearing Surface	Gleesons Rd	White Hut	2.5km W of White Hut Rd	2025
3976.0	Rural Sheeted Low Use Medium Wear (Southern Zone) Wearing Surface	Hardwicke Bay Rd	Kangaroo Flat Rd	Cudoorowie Rd	2025
4142.0	Rural Sheeted Low Use High Wear (Northern Zone) Wearing Surface	McCauley Rd	Broster Rd	Clinton Rd	2025
4189.0	Rural Sheeted High Use (Northern Zone) Wearing Surface	Melton South Rd	Upper Yorke Rd	1.0km S of Upper Yorke Rd	2025
4190.0	Rural Sheeted Medium Use (Central Zone) Wearing Surface	Micky Flat Rd	Powerline Rd	St Vincent Hwy	2025
4215.0	Rural Sheeted Low Use High Wear (Southern Zone) Wearing Surface	Lighthouse Rd	Marion Bay Rd	3.2km W of Marion Bay Rd	2025
4491.0	Rural Sheeted Medium Use (Southern Zone) Wearing Surface	Coringle Rd	St Vincent Hwy	Stansbury Rd	2025
4463.0	Rural Sheeted Low Use Low Wear (Northern Zone) Wearing Surface	Coconut Rd	Upper Yorke Hwy	Holman Rd	2025
4501.0	Rural Sheeted High Use (Southern Zone) Wearing Surface	Corny Point Rd	23.0km E of Liddiard Rd	24.0km E of Liddiard Rd	2025
4504.0	Rural Sheeted High Use (Southern Zone) Wearing Surface	Corny Point Rd	26.0km E of Liddiard Rd	27.0km E of Liddiard Rd	2025

Asset ID	Category	Asset Name	From	To	Year
4542.0	Rural Sheeted High Use (Southern Zone) Wearing Surface	South Coast Rd	21.0km E of Yorke Hwy	22.0km E of Yorke Hwy	2025
4543.0	Rural Sheeted High Use (Southern Zone) Wearing Surface	South Coast Rd	22.0km E of Yorke Hwy	23.0km E of Yorke Hwy	2025
4257.0	Rural Sheeted Low Use Low Wear (Northern Zone) Wearing Surface	Bridgman Rd	Maitland Rd	Pine Point Rd	2025
4569.0	Rural Sheeted High Use (Southern Zone) Wearing Surface	South Coast Rd	23.0km E of Yorke Hwy	24.0km E of Yorke Hwy	2025
4614.0	Rural Sheeted Medium Use (Northern Zone) Wearing Surface	Saint Rd	South Tce	Honner Rd	2025
4633.0	Rural Sheeted Low Use Medium Wear (Northern Zone) Wearing Surface	Summer Track	Francis Rd	Yarrum Rd	2025
4634.0	Rural Sheeted Low Use Medium Wear (Northern Zone) Wearing Surface	Summer Track	Yarrum Rd	Sandy Church Rd	2025
4647.0	Rural Sheeted Medium Use (Southern Zone) Wearing Surface	Troubridge Hill Rd	4km S of New Honiton Rd	Troubridge Point Rd	2025
4650.0	Rural Sheeted High Use (Southern Zone) Wearing Surface	South Coast Rd	16.0km E of Yorke Hwy	17.0km E of Yorke Hwy	2025
4651.0	Rural Sheeted High Use (Southern Zone) Wearing Surface	South Coast Rd	17.0km E of Yorke Hwy	18.0km E of Yorke Hwy	2025
4652.0	Rural Sheeted High Use (Southern Zone) Wearing Surface	South Coast Rd	18.0km E of Yorke Hwy	19.0km E of Yorke Hwy	2025
4653.0	Rural Sheeted High Use (Southern Zone) Wearing Surface	South Coast Rd	19.0km E of Yorke Hwy	20.0km E of Yorke Hwy	2025
4654.0	Rural Sheeted High Use (Southern Zone) Wearing Surface	South Coast Rd	20.0km E of Yorke Hwy	21.0km E of Yorke Hwy	2025
4742.0	Rural Sheeted Medium Use (Southern Zone) Wearing Surface	Troubridge Hill Rd	New Honiton Rd	2km S of New Honiton Rd	2025
4727.0	Rural Sheeted Low Use Low Wear (Northern Zone) Wearing Surface	Williamson Rd	Upper Yorke Rd	Loveridge Rd	2025
4805.0	Rural Sheeted Low Use Medium Wear (Northern Zone) Wearing Surface	Penang Rd	Cutline Rd	Agery Rd	2025
4822.0	Rural Sheeted High Use (Southern Zone) Wearing Surface	North Coast Rd	8.0km W of Bayview Rd	9.0km W of Bayview Rd	2025
4830.0	Rural Sheeted High Use (Southern Zone) Wearing Surface	North Coast Rd	7.0km W of Bayview Rd	8.0km W of Bayview Rd	2025
4832.0	Rural Sheeted High Use (Southern Zone) Wearing Surface	North Coast Rd	9.0km W of Bayview Rd	10.0km W of Bayview Rd	2025
4768.0	Rural Sheeted Medium Use (Southern Zone) Wearing Surface	Troubridge Hill Rd	2km S of New Honiton Rd	4km S of New Honiton Rd	2025
4834.0	Rural Sheeted High Use (Southern Zone) Wearing Surface	North Coast Rd	11.0km W of Bayview Rd	Point Souttar Rd	2025
4838.0	Rural Sheeted High Use (Southern Zone) Wearing Surface	North Coast Rd	6.0km W of Bayview Rd	7.0km W of Bayview Rd	2025
4891.0	Rural Sheeted High Use (Southern Zone) Wearing Surface	North Coast Rd	1.0km W of Bayview Rd	2.0km W of Bayview Rd	2025
4901.0	Rural Sheeted High Use (Southern Zone) Wearing Surface	North Coast Rd	2.0km W of Bayview Rd	3.0km W of Bayview Rd	2025
4902.0	Rural Sheeted High Use (Southern Zone) Wearing Surface	North Coast Rd	3.0km W of Bayview Rd	4.0km W of Bayview Rd	2025
4903.0	Rural Sheeted High Use (Southern Zone) Wearing Surface	North Coast Rd	4.0km W of Bayview Rd	5.0km W of Bayview Rd	2025
4904.0	Rural Sheeted High Use (Southern Zone) Wearing Surface	North Coast Rd	5.0km W of Bayview Rd	6.0km W of Bayview Rd	2025
4924.0	Rural Sheeted High Use (Southern Zone) Wearing Surface	North Coast Rd	End of Seal 0.56km W of Bayview Rd	1.0km W of Bayview Rd	2025
4937.0	Rural Sheeted High Use (Northern Zone) Wearing Surface	Nalyappa Rd	6.0km S of Spencer Hwy	7.0km S of Spencer Hwy	2025
4995.0	Rural Sheeted Low Use High Wear (Central Zone) Wearing Surface	Powerline Rd	Yorke Hwy	Boundary Rd	2025
4953.0	Rural Sheeted Low Use High Wear (Northern Zone) Wearing Surface	Pipeline Rd	Thomson Rd	Arthurton Rd	2025
7220.0	Township Spray Seal Upper Surface	Service Rd No. 3	Black Point Dr (West)	Black Point Dr (East)	2025

Asset ID	Category	Asset Name	From	To	Year
7221.0	Township Spray Seal Upper Surface	Lime Kiln Rd (Port Vincent)	Marine Pde	Beeston St	2025
7261.0	Township Spray Seal Upper Surface	Main St (Balgowan)	Melaleuca Ct	Maye Tce	2025
7237.0	Township Spray Seal Upper Surface	Hogarth St	Adams St	Cul de sac	2025
7235.0	Township Spray Seal Upper Surface	Honner Ave	Marno St	Warooka Rd	2025
7293.0	Township Spray Seal Upper Surface	Hardy St	Young Ave	Ford Ave	2025
7300.0	Township Spray Seal Upper Surface	Gardner St	Bowman Tce	Fowler Tce	2025
7263.0	Township Spray Seal Upper Surface	Magazine Bay Dr	Trengrove Dr	Cul de sac	2025
7379.0	Township Spray Seal Upper Surface	Oceanview Dr	Trevgrove Dr	Cul de sac	2025
7383.0	Township Spray Seal Upper Surface	Ninth St	Eighth St	Tilbrook Ave	2025
7376.0	Township Spray Seal Upper Surface	Palmer St	Crampton Cres	Cul de sac	2025
7372.0	Township Spray Seal Upper Surface	Park Tce (Edithburgh)	Gillerton Tce	Bramley Rd	2025
7389.0	Township Spray Seal Upper Surface	Minlacowie Rd (Port Vincent)	Wauraltee Rd	Ramsay St	2025
7401.0	Township Spray Seal Upper Surface	Main St (Pine Point)	0.45km N of St Vincent Hwy	Second St	2025
7402.0	Township Spray Seal Upper Surface	Main St (Pine Point)	St Vincent Hwy	0.45km N of St Vincent Hwy	2025
7368.0	Township Spray Seal Upper Surface	Jetty Rd (James Well)	South Entrance	Jetty/Boat Ramp	2025
7370.0	Township Spray Seal Upper Surface	James Well Rd	Rogues Point Rd	Grahn Rd	2025
7356.0	Township Spray Seal Upper Surface	St Vincent St	West Tce	Parrington St	2025
7357.0	Township Spray Seal Upper Surface	North Tce (Maitland)	Upper Yorke Rd	Clinton Rd	2025
7359.0	Township Spray Seal Upper Surface	Park Tce (Edithburgh)	Bramley Rd	Old Honiton Rd	2025
7337.0	Township Spray Seal Upper Surface	Service Rd No. 1	Black Point Dr (West)	Black Point Dr (East)	2025
7338.0	Township Spray Seal Upper Surface	Second St (Pine Point)	Main St	Esplanade	2025
7324.0	Township Spray Seal Upper Surface	St Vincent St	Brentwood Rd	West Tce	2025
7302.0	Township Spray Seal Upper Surface	Gloria St	Bridge Rd	John St	2025
7305.0	Township Spray Seal Upper Surface	Giles Tce	Anstey Tce	Blanche St	2025
7466.0	Township Spray Seal Upper Surface	Bayview Rd (Point Turton)	Para Cres	Midway Rd	2025
7467.0	Township Spray Seal Upper Surface	Bayview Rd (Point Turton)	Brutus Rd	Para Cres	2025
7448.0	Township Spray Seal Upper Surface	Anzac Pde	Stormbird Rd	Oyster Point Dr	2025
7450.0	Township Spray Seal Upper Surface	Anstey Tce (Edithburgh)	South Tce	Old Honiton Rd	2025
7453.0	Township Spray Seal Upper Surface	Bayview Rd (Point Turton)	Midway Rd	Taheny St	2025
7507.0	Township Spray Seal Upper Surface	Duryea	Esplanade	Cumberland Rd	2025
7493.0	Township Spray Seal Upper Surface	Karatta Cres	Oyster Point Dr	Troubridge Rd	2025
7494.0	Township Spray Seal Upper Surface	Island View Rd	0.45km E of Edwardes Tce	Songvaar Rd	2025
7495.0	Township Spray Seal Upper Surface	Island View Rd	Edwardes Tce	0.45km E of Edwardes Tce	2025
7484.0	Township Spray Seal Upper Surface	North Tce (Stansbury)	Parrington St	West Tce	2025
7474.0	Township Spray Seal Upper Surface	Adelaide Rd	St Vincent Hwy	unsealed rd	2025

Asset ID	Category	Asset Name	From	To	Year
7482.0	Township Spray Seal Upper Surface	James Well Rd	Grahn Rd	Brown Rd	2025
7534.0	Township Spray Seal Upper Surface	Emeu St	Cumberland Rd	Yoolamardy Tce	2025
7524.0	Township Spray Seal Upper Surface	Seventh St	West Tce	Eighth St	2025
7540.0	Township Spray Seal Upper Surface	Eighth St	Tenth St extension	Swincer Rd	2025
7583.0	Township Spray Seal Upper Surface	Cooper St	Cumberland Rd	Matta Terrace	2025
7557.0	Township Spray Seal Upper Surface	Cutline Rd	Progress Rd	Foreshore Rd	2025
7740.0	Township Spray Seal Upper Surface	Cane Ave	Bowman Rd	West Tce	2025
7674.0	Township Spray Seal Upper Surface	Bennett St	Esplanade	Ponder Pde	2025
7685.0	Township Spray Seal Upper Surface	Nagel Ct	Crampton Cres	Cul de sac	2025
7666.0	Township Spray Seal Upper Surface	First St (Pine Point)	Main St	Esplanade	2025
7652.0	Township Spray Seal Upper Surface	North Tce (Arthurlton)	Main St	West Tce	2025
7653.0	Township Spray Seal Upper Surface	Lime Kiln Rd (Port Vincent)	Beeston St	Old Coast Rd	2025
7632.0	Township Spray Seal Upper Surface	Hickman Rd (Port Vincent)	Young Ave	End	2025
7611.0	Township Spray Seal Upper Surface	Main St (Curramulka)	Fourth St	centenary rd	2025
7594.0	Township Spray Seal Upper Surface	Walter St	Rogers Tce	Elizabeth St	2025
7595.0	Township Spray Seal Upper Surface	Service Rd No. 2	Black Point Dr (West)	Black Point Dr (East)	2025
7600.0	Township Spray Seal Upper Surface	Young Ave (Yorke town)	Stansbury Rd	Warooka Rd	2025
7605.0	Township Spray Seal Upper Surface	Walter St	Elizabeth St	Gardiner Tce	2025
7606.0	Township Spray Seal Upper Surface	Gweneth St	Lime Kiln Rd	Cul de sac	2025
7815.0	Township Spray Seal Upper Surface	Sanders St	Oval Tce	Burford Ave	2025
7799.0	Township Spray Seal Upper Surface	Richard St	Park Tce	Oyster Point Dr	2025
7800.0	Township Spray Seal Upper Surface	Parnell Tce	One And All Rd	Bowman Tce	2025
7801.0	Township Spray Seal Upper Surface	Parnell Tce	Fowler Tce	One And All Rd	2025
7822.0	Township Spray Seal Upper Surface	Pioneer Rd (Maitland)	Junction Rd	School Lane	2025
7789.0	Township Spray Seal Upper Surface	Smith St	Beeston St	Cul de sac	2025
7792.0	Township Spray Seal Upper Surface	Sixth St (Minlaton)	West Tce	Eighth St	2025
7793.0	Township Spray Seal Upper Surface	Trengove Dr	North Coast Rd	Cul de sac	2025
7876.0	Township Spray Seal Upper Surface	Player Place	Crampton Cres	Cul de sac	2025
7890.0	Township Hotmix Bitumen Upper Surface	Gill Ln	Moody Rd	Cul de sac	2025
7893.0	Township Spray Seal Upper Surface	Gardiner Tce	Maitland Tce	Robert St	2025
7885.0	Township Spray Seal Upper Surface	Anzac Pde	Ceres St	Jetty Rd	2025
7849.0	Township Spray Seal Upper Surface	South Tce (Edithburgh)	Anstey Tce	Blanche St	2025
7851.0	Township Spray Seal Upper Surface	James St	Park Tce	Oyster Point Dr	2025
7865.0	Township Spray Seal Upper Surface	Hosking Rd	Allen Rd	Cul de sac	2025
7869.0	Township Spray Seal Upper Surface	Fourth St (Warooka)	Oval Ave	Fifth St	2025

Asset ID	Category	Asset Name	From	To	Year
7857.0	Township Spray Seal Upper Surface	Oval Tce	Second St	First St	2025
7860.0	Township Spray Seal Upper Surface	Marnoo St	William St	Honner Ave	2025
7923.0	Township Spray Seal Upper Surface	Charles St	Victoria St	Warooka Rd	2025
7927.0	Township Spray Seal Upper Surface	Anzac Pde	St Vincent St	Towler St	2025
7955.0	Township Spray Seal Upper Surface	Cumberland Rd	Moonta Tce	Yelta St	2025
7965.0	Township Spray Seal Upper Surface	Oval Tce	Maitland Rd	Second St	2025
7966.0	Township Spray Seal Upper Surface	First St (Ardrossan)	Golf Tce	West Tce	2025
7973.0	Rural Spray Seal High Use Upper Surface	Ardrossan Rd	4.7km SE of Upper Yorke Hwy	5.7km SE of Upper Yorke Hwy	2025
7986.0	Rural Spray Seal High Use Upper Surface	Ardrossan Rd	5.7km SE of Upper Yorke Hwy	6.7km SE of Upper Yorke Hwy	2025
7977.0	Rural Spray Seal High Use Upper Surface	Ardrossan Rd	3.7km SE of Upper Yorke Hwy	4.7km SE of Upper Yorke Hwy	2025
8004.0	Rural Spray Seal High Use Upper Surface	Arthurton Rd	14.6km N of Kalkabury Rd	15.6km N of Kalkabury Rd	2025
8011.0	Rural Spray Seal High Use Upper Surface	Dans Rd	5.3km S of South Tce	Port Vincent Rd	2025
8012.0	Rural Spray Seal Normal Use Upper Surface	Hickeys Dr	2.0km E of Coobowie	3.0km E of Coobowie	2025
8035.0	Rural Spray Seal High Use Upper Surface	Arthurton Rd	13.6km N of Kalkabury Rd	14.6km N of Kalkabury Rd	2025
8115.0	Rural Spray Seal High Use Upper Surface	Pine Point Rd	3.5km SE of Vista Grove	End of seal 4.5km SE of Vista Grove	2025
8141.0	Rural Spray Seal High Use Upper Surface	Arthurton Rd	2.2km N of Kalkabury Rd	3.6km N of Kalkabury Rd	2025
8158.0	Rural Spray Seal High Use Upper Surface	Silo Rd	1.0km SE of Maitland Rd	Yorke Hwy	2025
8156.0	Rural Spray Seal Normal Use Upper Surface	Tiddy Widdy Beach Rd	Ardrossan Town Limit	Tiddy Widdy Beach Town Limit	2025
8160.0	Rural Spray Seal High Use Upper Surface	Arthurton Rd	15.6km N of Kalkabury Rd	16.6km N of Kalkabury Rd	2025
8168.0	Rural Spray Seal High Use Upper Surface	Arthurton Rd	12.6km N of Kalkabury Rd	13.6km N of Kalkabury Rd	2025
8177.0	Rural Spray Seal High Use Upper Surface	Mount Rat Rd	Yorke Hwy	West Tce	2025
8179.0	Rural Spray Seal High Use Upper Surface	Silo Rd	Maitland Rd	1.0km SE of Maitland Rd	2025
8204.0	Rural Spray Seal High Use Upper Surface	Pine Point Rd	Vista Grove	1.5km SE of Vista Grove	2025
8205.0	Rural Spray Seal High Use Upper Surface	Pine Point Rd	1.5km SE of Vista Grove	2.5km SE of Vista Grove	2025
8206.0	Rural Spray Seal High Use Upper Surface	Pine Point Rd	2.5km SE of Vista Grove	3.5km SE of Vista Grove	2025
8251.0	Rural Spray Seal High Use Upper Surface	Arthurton Rd	1.2km N of Kalkabury Rd	2.2km N of Kalkabury Rd	2025
9056.0	Rural High Use (Northern Zone) Pavement	Clinton Rd	18.8km E of Ardrossan Rd	19.8km E of Ardrossan Rd	2025
9065.0	Rural High Use (Northern Zone) Pavement	Clinton Rd	17.8km E of Ardrossan Rd	18.8km E of Ardrossan Rd	2025
9121.0	Rural Normal Use (Northern Zone) Pavement	Balgowan Rd	Main St	9.8km E of Main St	2025
9208.0	Rural Normal Use (Northern Zone) Pavement	Balgowan Rd	Main St	13.8km E of Main St	2025
9211.0	Rural Normal Use (Northern Zone) Pavement	Balgowan Rd	Main St	11.8km E of Main St	2025
9215.0	Rural Normal Use (Northern Zone) Pavement	Balgowan Rd	Main St	Spencer Hwy	2025
9223.0	Rural Normal Use (Northern Zone) Pavement	Balgowan Rd	Main St	12.8km E of Main St	2025
9232.0	Rural Normal Use (Northern Zone) Pavement	Balgowan Rd	Main St	10.8km E of Main St	2025
29908.0	Rural Spray Seal Normal Use Lower Surface	Balgowan Rd	Main St	Spencer Hwy	2025

Asset ID	Category	Asset Name	From	To	Year
29748.0	Rural Spray Seal High Use Lower Surface	Clinton Rd	17.8km E of Ardrossan Rd	18.8km E of Ardrossan Rd	2025
29727.0	Rural Spray Seal High Use Lower Surface	Clinton Rd	18.8km E of Ardrossan Rd	19.8km E of Ardrossan Rd	2025
29647.0	Rural Spray Seal Normal Use Lower Surface	Balgowan Rd	Main St	9.8km E of Main St	2025
29648.0	Rural Spray Seal Normal Use Lower Surface	Balgowan Rd	Main St	10.8km E of Main St	2025
29649.0	Rural Spray Seal Normal Use Lower Surface	Balgowan Rd	Main St	11.8km E of Main St	2025
29650.0	Rural Spray Seal Normal Use Lower Surface	Balgowan Rd	Main St	12.8km E of Main St	2025
29651.0	Rural Spray Seal Normal Use Lower Surface	Balgowan Rd	Main St	13.8km E of Main St	2025
21628.0	Township Spray Seal Upper Surface	Burlington St	North Tce	Beulah Cres	2025
21615.0	Rural Sheeted Medium Use (Northern Zone) Wearing Surface	Gap Rd	Spencer Hwy	2.5km W of Spencer Hwy	2025
34507.0	Rural Sheeted Low Use Medium Wear (Northern Zone) Lower Base & Earthworks	Back Rd	Maitland Rd	Wheare Rd	2025
34344.0	Rural Sheeted Low Use Low Wear (Northern Zone) Lower Base & Earthworks	Stuckey Rd	Wyndotte Rd	Arthurton Rd	2026
34597.0	Rural Sheeted Low Use Medium Wear (Central Zone) Lower Base & Earthworks	Bowden Rd (Gum Flat Ward)	Yorke Hwy	Harry Butler Rd	2026
33635.0	Rural Sheeted Low Use High Wear (Northern Zone) Lower Base & Earthworks	McCauley Rd	Broster Rd	Clinton Rd	2026
33832.0	Rural Sheeted Low Use High Wear (Central Zone) Lower Base & Earthworks	Boundary Rd (Gum Flat Ward)	St Vincent Hwy	Brook Rd	2026
34065.0	Rural Sheeted High Use (Southern Zone) Lower Base & Earthworks	Corny Point Rd	7.0km E of Liddiard Rd	8.0km E of Liddiard Rd	2026
8242.0	Rural Spray Seal Normal Use Upper Surface	Bluff Rd	2.4km W of Spencer Hwy	3.4km W of Spencer Hwy	2026
8243.0	Rural Spray Seal Normal Use Upper Surface	Bluff Rd	3.4km W of Spencer Hwy	Rickaby Rd	2026
8244.0	Rural Spray Seal Normal Use Upper Surface	Bluff Rd	Rickaby Rd	1.1km W of Rickaby Rd	2026
8240.0	Rural Spray Seal Normal Use Upper Surface	Bluff Rd	Eighth St Minlaton	1.4km W of Spencer Hwy	2026
8231.0	Rural Spray Seal Normal Use Upper Surface	Bluff Rd	1.4km W of Spencer Hwy	2.4km W of Spencer Hwy	2026
8148.0	Rural Spray Seal Normal Use Upper Surface	Corny Point Rd	28.7km E of Liddiard Rd (start of seal)	Yorke Hwy	2026
8036.0	Rural Spray Seal Normal Use Upper Surface	Bluff Rd	3.1km W of Rickaby Rd	4.1km W of Rickaby Rd	2026
8073.0	Rural Spray Seal Normal Use Upper Surface	Bluff Rd	4.1km W of Rickaby Rd	5.1km W of Rickaby Rd	2026
7989.0	Rural Spray Seal Normal Use Upper Surface	West Tce (Curramulka)	North Tce	Yorke Hwy	2026
7993.0	Rural Spray Seal Normal Use Upper Surface	One And All Rd (Price)	Wells Tce	1.0km W of Wells Tce	2026
7994.0	Rural Spray Seal Normal Use Upper Surface	One And All Rd (Price)	1.0km W of Wells Tce	Yorke Hwy	2026
8025.0	Rural Spray Seal Normal Use Upper Surface	Bluff Rd	2.1km W of Rickaby Rd	3.1km W of Rickaby Rd	2026
8034.0	Rural Spray Seal Normal Use Upper Surface	Bluff Rd	1.1km W of Rickaby Rd	2.1km W of Rickaby Rd	2026
7964.0	Township Spray Seal Upper Surface	Parrington St	North Tce	St Vincent St	2026
7948.0	Township Spray Seal Upper Surface	Parrington St	St Vincent St	Towler St	2026

Asset ID	Category	Asset Name	From	To	Year
7931.0	Township Spray Seal Upper Surface	West Tce (Stnsbury)	St Vincent St	Towler St	2026
7916.0	Township Spray Seal Upper Surface	Park Tce (Ardrossan)	Diagonal Rd	Tiddy Widdy Rd	2026
7912.0	Township Spray Seal Upper Surface	North Tce (Ardrossan)	Fifth St	East Terrace	2026
7913.0	Township Spray Seal Upper Surface	Marine Pde (Port Vincent)	Main St	Cameron St	2026
7861.0	Township Spray Seal Upper Surface	Young Ave (Port Vincent)	Main St	Esplanade	2026
7837.0	Township Spray Seal Upper Surface	Weaver St (Stansbury)	Towler St	South Tce	2026
7787.0	Township Spray Seal Upper Surface	The Parade	Emeu St	Wells St	2026
7819.0	Township Spray Seal Upper Surface	Ponder Pde	McPharlin	Bennett	2026
7816.0	Township Spray Seal Upper Surface	Towler St	Weaver St	Anzac Pde	2026
7587.0	Township Spray Seal Upper Surface	Chinaman Wells Rd	0.45km N of town entrance	Cul de sac	2026
7588.0	Township Spray Seal Upper Surface	Chinaman Wells Rd	Town Entrance	0.45km N of town entrance	2026
7559.0	Township Spray Seal Upper Surface	Ceres	Towler St	South Tce	2026
7520.0	Township Spray Seal Upper Surface	Davey Rd (Rogues Point)	Chapman Rd	Cul de sac	2026
7489.0	Township Spray Seal Upper Surface	Marine Pde (Port Moorowie)	Moorowie Tce	Waltoo St	2026
7490.0	Township Spray Seal Upper Surface	Marine Pde (Port Moorowie)	Duncan St	Moorowie Tce	2026
7491.0	Township Spray Seal Upper Surface	Marine Pde (Port Moorowie)	Camperdown Tce	Duncan St	2026
7442.0	Township Spray Seal Upper Surface	Beach Rd (Pine Point)	St Vincent Hwy	Main St	2026
7471.0	Township Spray Seal Upper Surface	Adelaide Rd	Bayview Dr	North Tce	2026
7472.0	Township Spray Seal Upper Surface	Adelaide Rd	Seacliff Rd	Bayview Dr	2026
7473.0	Township Spray Seal Upper Surface	Adelaide Rd	unsealed rd	Seacliff Rd	2026
7307.0	Township Spray Seal Upper Surface	Gillerton Tce	West Tce	Park Tce	2026
7328.0	Township Spray Seal Upper Surface	Parrington St	Towler St	South Tce	2026
7377.0	Township Spray Seal Upper Surface	Oyster Point Dr	Karatta Cres	Troubridge Rd	2026
7382.0	Township Spray Seal Upper Surface	Marshall Rd	Edwardes Tce	Kneebone Dr	2026
7429.0	Township Spray Seal Upper Surface	Beach Rd (Pine Point)	Main St	Esplanade	2026
7417.0	Township Spray Seal Upper Surface	Adam St	Rowe Tce	Bowman Rd	2026
7278.0	Township Spray Seal Upper Surface	First St (Minlaton)	North Tce	Fourth St	2026
7296.0	Township Spray Seal Upper Surface	Gulf View Rd	Park Tce	St Vincent St	2026
7297.0	Township Spray Seal Upper Surface	Gulf View Rd	Beechcroft Rd	Park Tce	2026
7241.0	Township Spray Seal Upper Surface	James Well Rd	1.22km N of Brown Rd	1.65km N of Brown Rd	2026
7242.0	Township Spray Seal Upper Surface	Matta Tce	Cooper St	Emeu St	2026
7246.0	Township Spray Seal Upper Surface	Melaleuca Ct (Balgowan)	Main St	Cul de sac	2026
7247.0	Township Spray Seal Upper Surface	McPharlin	Esplanade	Main St	2026
7255.0	Township Spray Seal Upper Surface	Matta Tce	Yararoo St	Cooper St	2026
5023.0	Rural Sheeted Low Use High Wear (Central Zone) Wearing Surface	Powerline Rd	Sheoak Flat Rd	Mulburra Park Rd	2026

Asset ID	Category	Asset Name	From	To	Year
5025.0	Rural Sheeted Low Use High Wear (Central Zone) Wearing Surface	Powerline Rd	Hickman Rd	Port Vincent Rd	2026
4780.0	Rural Sheeted Low Use Medium Wear (Northern Zone) Wearing Surface	Wyndotte Rd	Stuckey Rd	2.4km S of Stuckey Rd (bend in Rd)	2026
4736.0	Rural Sheeted Low Use Low Wear (Northern Zone) Wearing Surface	Stuckey Rd	Spencer Hwy	Wyndotte Rd	2026
4715.0	Rural Sheeted Low Use High Wear (Northern Zone) Wearing Surface	Yorke Valley Rd	Yarrum Rd	1.8km SE of Yarrum Rd (at bend)	2026
4688.0	Rural Sheeted Low Use High Wear (Northern Zone) Wearing Surface	Yorke Valley Rd	Sandy Church Rd	2.3km SE of Sandy Church Rd	2026
4565.0	Rural Sheeted Low Use High Wear (Northern Zone) Wearing Surface	Thomson Rd	Upper Yorke Rd	Weetulta Rd	2026
4592.0	Rural Sheeted Low Use Low Wear (Northern Zone) Wearing Surface	Stuckey Rd	Wyndotte Rd	Arthurton Rd	2026
4276.0	Rural Sheeted Low Use Medium Wear (Central Zone) Wearing Surface	Bowden Rd (Gum Flat Ward)	Yorke Hwy	Harry Butler Rd	2026
4291.0	Rural Sheeted Low Use High Wear (Central Zone) Wearing Surface	Cemetery Rd (Curramulka)	Sheoak Flat Rd	Micky Flat Rd	2026
4371.0	Rural Sheeted Low Use Medium Wear (Northern Zone) Wearing Surface	Birkin Rd	Jacobs Lane	Kainton Rd	2026
4337.0	Rural Sheeted Low Use High Wear (Northern Zone) Wearing Surface	Andrews Rd	2.25km E of Summer Track	Davies Rd	2026
4505.0	Rural Sheeted High Use (Southern Zone) Wearing Surface	Corny Point Rd	27.0km E of Liddiard Rd	28.0km E of Liddiard Rd	2026
4506.0	Rural Sheeted High Use (Southern Zone) Wearing Surface	Corny Point Rd	28.0km E of Liddiard Rd	28.7km E of Liddiard Rd (end of unsealed)	2026
4520.0	Rural Sheeted High Use (Southern Zone) Wearing Surface	Corny Point Rd	7.0km E of Liddiard Rd	8.0km E of Liddiard Rd	2026
4518.0	Rural Sheeted High Use (Southern Zone) Wearing Surface	Corny Point Rd	5.0km E of Liddiard Rd	6.0km E of Liddiard Rd	2026
4055.0	Rural Sheeted Low Use High Wear (Southern Zone) Wearing Surface	Goldsmith Beach Rd	Port Giles Rd	Recluse Rd	2026
4039.0	Rural Sheeted Low Use High Wear (Northern Zone) Wearing Surface	Honner Rd (Kalkabury Ward)	Upper Yorke Rd	Polkinghorne Rd	2026
4077.0	Rural Sheeted Low Use High Wear (Northern Zone) Wearing Surface	Kalkabury School Rd	Lamshed Rd	Sunnyvale Rd	2026
4085.0	Rural Sheeted Medium Use (Central Zone) Wearing Surface	Gun Club Rd	Spencer Hwy	Barkers Rocks Rd	2026
4061.0	Rural Sheeted Low Use High Wear (Northern Zone) Wearing Surface	Kalkabury School Rd	Upper Yorke Rd	Waylands Rd	2026
5211.0	Township Sheeted (Southern Zone) Wearing Surface (Incl. Lower Base & Earthworks)	Sheoak Rd	Cowry Rd	Cul de sac	2026
5212.0	Township Sheeted (Southern Zone) Wearing Surface (Incl. Lower Base & Earthworks)	First St (Port Moorowie)	High St	McEachens Rd	2026
5213.0	Township Sheeted (Southern Zone) Wearing Surface (Incl. Lower Base & Earthworks)	Pinwattle Rd	Hundred Line Rd	Cul de sac	2026
5214.0	Township Sheeted (Southern Zone) Wearing Surface (Incl. Lower Base & Earthworks)	Grain Stack Rd	Gulf View Rd	St Vincent Hwy	2026
5215.0	Township Sheeted (Southern Zone) Wearing Surface (Incl. Lower Base & Earthworks)	Second St (Port Moorowie)	McEachens Rd	Cul de sac	2026
5219.0	Township Sheeted (Southern Zone) Wearing Surface (Incl. Lower Base & Earthworks)	LD Hill Ct	Hundred Line Rd	Cul de sac	2026
5220.0	Township Sheeted (Southern Zone) Wearing Surface (Incl. Lower Base & Earthworks)	High St (Port Moorowie)	Waltoo St	First St	2026

Asset ID	Category	Asset Name	From	To	Year
5221.0	Township Sheeted (Southern Zone) Wearing Surface (Incl. Lower Base & Earthworks)	Gillies St West	Fowler St	Dease St	2026
5222.0	Township Sheeted (Southern Zone) Wearing Surface (Incl. Lower Base & Earthworks)	Sheoak Rd	Wattel Rd	Cowry Rd	2026
5204.0	Township Sheeted (Southern Zone) Wearing Surface (Incl. Lower Base & Earthworks)	Collingwood St	Marine Pde	Camperdown Tce	2026
5209.0	Township Sheeted (Southern Zone) Wearing Surface (Incl. Lower Base & Earthworks)	Ti Tree Rd	Wattel Rd	Cowry Rd	2026
5189.0	Township Sheeted (Southern Zone) Wearing Surface (Incl. Lower Base & Earthworks)	Ferguson St	Marine Pde	Camperdown Tce	2026
5190.0	Township Sheeted (Southern Zone) Wearing Surface (Incl. Lower Base & Earthworks)	Esplanade (Port Moorowie)	McEachens Rd	Cul de sac	2026
5193.0	Township Sheeted (Southern Zone) Wearing Surface (Incl. Lower Base & Earthworks)	Cowry Rd	Sheoak Rd	Ti Tree Rd	2026
5194.0	Township Sheeted (Southern Zone) Wearing Surface (Incl. Lower Base & Earthworks)	Foul Bay Rd (Port Moorowie)	Marine Pde	Camperdown Tce	2026
5195.0	Township Sheeted (Southern Zone) Wearing Surface (Incl. Lower Base & Earthworks)	Camperdown Tce	South Coast Rd	Wanko St	2026
5197.0	Township Sheeted (Southern Zone) Wearing Surface (Incl. Lower Base & Earthworks)	Camperdown Tce	Marine Pde	Duncan St	2026
5201.0	Township Sheeted (Southern Zone) Wearing Surface (Incl. Lower Base & Earthworks)	Waltoo St	Marine Pde	Moorowie Tce	2026
5173.0	Township Sheeted (Southern Zone) Wearing Surface (Incl. Lower Base & Earthworks)	Scarlet Runner Rd	Cockle Cove Dr	Cul de sac	2026
5168.0	Township Sheeted (North Zone) Wearing Surface (Incl. Lower Base & Earthworks)	Centenary Ave (unsealed east side)	Clinton Rd	Osmond Tce	2026
5151.0	Township Sheeted (Central Zone) Wearing Surface (Incl. Lower Base & Earthworks)	Sixth St (Curramulka)	First St	Main St	2026
5152.0	Township Sheeted (North Zone) Wearing Surface (Incl. Lower Base & Earthworks)	Centenary Ave (unsealed east side)	Beulah Ave	North Tce	2026
5163.0	Township Sheeted (Southern Zone) Wearing Surface (Incl. Lower Base & Earthworks)	Gulf View Rd	0.45km N of Grain Stack Rd	St Vincent Hwy	2026
5164.0	Township Sheeted (Southern Zone) Wearing Surface (Incl. Lower Base & Earthworks)	Gulf View Rd	Grain Stack Rd	0.45km N of Grain Stack Rd	2026
5159.0	Township Sheeted (Southern Zone) Wearing Surface (Incl. Lower Base & Earthworks)	Nelson St (Port Moorowie)	Marine Pde	Camperdown Tce	2026
5149.0	Township Sheeted (North Zone) Wearing Surface (Incl. Lower Base & Earthworks)	West Tce (Arthurton)	North Tce	Second St	2026
5137.0	Township Sheeted (Central Zone) Wearing Surface (Incl. Lower Base & Earthworks)	Active Rd	Julia Rd	0.45km N of Julia Rd	2026

Asset ID	Category	Asset Name	From	To	Year
5141.0	Township Sheeted (North Zone) Wearing Surface (Incl. Lower Base & Earthworks)	Vista Grove	Park Tce	Cul de sac	2026
5133.0	Township Sheeted (North Zone) Wearing Surface (Incl. Lower Base & Earthworks)	East Tce (Arthurton)	First St	North Tce	2026
5097.0	Township Sheeted (North Zone) Wearing Surface (Incl. Lower Base & Earthworks)	First St (Arthurton)	East Tce	Main St	2026
5092.0	Township Sheeted (Central Zone) Wearing Surface (Incl. Lower Base & Earthworks)	First St (Curramulka)	Fifth St	main st	2026
5101.0	Township Sheeted (Southern Zone) Wearing Surface (Incl. Lower Base & Earthworks)	Moorowie Tce	Waltoo St	McEachens Rd	2026
5102.0	Township Sheeted (Southern Zone) Wearing Surface (Incl. Lower Base & Earthworks)	Moorowie Tce	Marine Pde	Waltoo St	2026
5108.0	Township Sheeted (Central Zone) Wearing Surface (Incl. Lower Base & Earthworks)	Second St (Curramulka)	Sixth St	East Tce	2026
5109.0	Township Sheeted (Southern Zone) Wearing Surface (Incl. Lower Base & Earthworks)	Duncan St	Marine Pde	Camperdown Tce	2026
5115.0	Township Sheeted (Central Zone) Wearing Surface (Incl. Lower Base & Earthworks)	Curramulka Road Service Rd (Minlaton)	House 32 Curramulka Rd	Park Tce	2026
5117.0	Township Sheeted (North Zone) Wearing Surface (Incl. Lower Base & Earthworks)	Centenary Ave (unsealed east side)	Osmond Tce	Beaulah Ave	2026
6505.0	Upright Concrete Kerb & Channel	Ynoo Ave	Park Tce	Ebor St	2026
4057.0	Rural Sheeted Low Use High Wear (Southern Zone) Wearing Surface	Goldsmith Beach Rd	Lake Fowler Rd	St Vincent Hwy	2027
4102.0	Rural Sheeted Low Use Medium Wear (Northern Zone) Wearing Surface	Kinnane Rd	2.9km S of Urania Rd	Mumford Rd	2027
4019.0	Rural Sheeted Low Use Medium Wear (Northern Zone) Wearing Surface	Kinnane Rd	Urania Rd	2.9km S of Urania Rd	2027
4023.0	Rural Sheeted Low Use Medium Wear (Southern Zone) Wearing Surface	Lake Fowler Rd	Goldsmith Beach Rd	St Vincent Hwy	2027
3987.0	Rural Sheeted Low Use Medium Wear (Central Zone) Wearing Surface	Ford Rd (Minlaton)	Minlaton Rd	Yorke Hwy	2027
3997.0	Rural Sheeted Low Use Medium Wear (Northern Zone) Wearing Surface	Holman Rd	Kainton Rd	Coconut Rd	2027
4207.0	Rural Sheeted Low Use High Wear (Southern Zone) Wearing Surface	Lighthouse Rd	3.2km W of Marion Bay Rd	West Beach Rd	2027
4253.0	Rural Sheeted Low Use Medium Wear (Northern Zone) Wearing Surface	Bridge Rd	Pootawana Rd	Wallyalla Rd	2027
4529.0	Rural Sheeted Medium Use (Central Zone) Wearing Surface	Weavers North Rd	Bowden Rd	Minlaton Rd	2027
4344.0	Rural Sheeted Low Use Medium Wear (Northern Zone) Wearing Surface	Bagshaw Rd (Sth Kalkabury Ward)	Port Victoria Rd	Barley Stacks Rd	2027
4353.0	Rural Sheeted Low Use High Wear (Northern Zone) Wearing Surface	Andrews Rd	Mount Rat Wells Rd	Summer Track	2027

Asset ID	Category	Asset Name	From	To	Year
4389.0	Rural Sheeted Medium Use (Southern Zone) Wearing Surface	Daly Head Rd	West Coast Rd	2.2km W of West Coast Rd (at Rd bend)	2027
4390.0	Rural Sheeted Medium Use (Northern Zone) Wearing Surface	Chinaman Wells Rd	5km W of Nalyappa Rd	Beginning of seal	2027
4275.0	Rural Sheeted Low Use Medium Wear (Northern Zone) Wearing Surface	Bridge Rd	Upper Yorke Rd	Pootawana Rd	2027
4321.0	Rural Sheeted Low Use High Wear (Central Zone) Wearing Surface	Boundary Rd (Gum Flat Ward)	St Vincent Hwy	Brook Rd	2027
4322.0	Rural Sheeted Low Use Medium Wear (Northern Zone) Wearing Surface	Bagshaw Rd (Sth Kalkabury Ward)	Barley Stacks Rd	Urania Rd	2027
4299.0	Rural Sheeted Medium Use (Northern Zone) Wearing Surface	Chinaman Wells Rd	Nalyappa Rd	2.5km W of Nalyappa Rd	2027
4300.0	Rural Sheeted Medium Use (Northern Zone) Wearing Surface	Chinaman Wells Rd	2.5km W of Nalyappa Rd	5km W of Nalyappa Rd	2027
4679.0	Rural Sheeted Medium Use (Southern Zone) Wearing Surface	Wattle Point Rd	Sultana Point Rd	2.5km SW of Sultana Point Rd	2027
4680.0	Rural Sheeted Medium Use (Southern Zone) Wearing Surface	Wattle Point Rd	2.5km SW of Sultana Point Rd	Heel Rd	2027
4681.0	Rural Sheeted Low Use Medium Wear (Northern Zone) Wearing Surface	Wauraltee Beach Rd	Wauraltee Rd	Conservation Dr	2027
4705.0	Rural Sheeted Low Use Medium Wear (Northern Zone) Wearing Surface	Yarrum Rd	Yorke Valley Rd	3km E of Yorke Valley Rd	2027
4707.0	Rural Sheeted Medium Use (Northern Zone) Wearing Surface	Waylands Rd	Upper Yorke Rd	Kalkabury School Rd	2027
4709.0	Rural Sheeted Low Use Medium Wear (Northern Zone) Wearing Surface	Yararoo Rd	Pootawana Rd	Dunn Rd	2027
4724.0	Rural Sheeted Low Use Medium Wear (Northern Zone) Wearing Surface	Yararoo Rd	Kellys Hill Rd	Wayside Rd	2027
4726.0	Rural Sheeted Low Use Medium Wear (Northern Zone) Wearing Surface	Yararoo Rd	Dunn Rd	Kellys Hill Rd	2027
5066.0	Rural Sheeted Low Use Medium Wear (Southern Zone) Wearing Surface	Rocky Waterhole Rd	Klein Point Rd	St Vincent Hwy	2027
4843.0	Rural Sheeted Low Use Medium Wear (Central Zone) Wearing Surface	Newbold Rd	Spencer Hwy	Wauraltee Rd	2027
7230.0	Township Spray Seal Upper Surface	James Well Rd	1.65km N of Brown Rd	Yorke Hwy	2027
7273.0	Township Spray Seal Upper Surface	Fourth St (Curramulka)	Second St	Main St	2027
7418.0	Township Spray Seal Upper Surface	Anstey Tce (Edithburgh)	Edith St	South Tce	2027
7409.0	Township Spray Seal Upper Surface	Annie Watt St (Price)	Bowman Tce	Fowler Tce	2027
7430.0	Township Spray Seal Upper Surface	Failie Ct	Main St	Cul de sac	2027
7431.0	Township Spray Seal Upper Surface	Black Point Dr	0.45km SE of Boat Ramp Rd	0.9km SE of Boat Ramp Rd	2027
7432.0	Township Spray Seal Upper Surface	Black Point Dr	Boat Ramp Rd	0.45km SE of Boat Ramp Rd	2027
7427.0	Township Spray Seal Upper Surface	Black Point Dr	1.35km SE of Boat Ramp Rd	1.8km SE of Boat Ramp Rd	2027
7378.0	Township Spray Seal Upper Surface	O'Halloran Pde	Edith St	Caravan Park	2027
7394.0	Township Spray Seal Upper Surface	Kurilla St	The Parade	Cumberland Rd	2027

Asset ID	Category	Asset Name	From	To	Year
7351.0	Township Spray Seal Upper Surface	Turton Rd	Esplanade	Moores Dr	2027
7304.0	Township Spray Seal Upper Surface	Giles Tce	Blanche St	O'Halloran Pde	2027
7319.0	Township Spray Seal Upper Surface	Quarry Ct	Murdoch Ct	Cul de sac	2027
7331.0	Township Spray Seal Upper Surface	Osmond St	Glen St	Clinton Rd	2027
7459.0	Township Spray Seal Upper Surface	Dease St	Cornish St	Town limit	2027
7441.0	Township Spray Seal Upper Surface	Anstey Tce (Edithburgh)	Gillies Tce	Edith St	2027
7452.0	Township Spray Seal Upper Surface	Beaulah Ave	Clinton Rd	Centenary Ave	2027
7498.0	Township Spray Seal Upper Surface	Black Point Dr	1.8km SE of Boat Ramp Rd	2.25km SE of Boat Ramp Rd	2027
7521.0	Township Spray Seal Upper Surface	Black Point Dr	0.9km SE of Boat Ramp Rd	1.35km SE of Boat Ramp Rd	2027
7531.0	Township Spray Seal Upper Surface	Esplanade (Hardwicke Bay)	Moores Dr	Turton Rd	2027
7543.0	Township Spray Seal Upper Surface	Edwards St	Davit Dr	Esplanade	2027
7545.0	Township Spray Seal Upper Surface	Cumberland Rd	Cooper St	Cul de sac	2027
7788.0	Township Spray Seal Upper Surface	Songvaar Rd	Marshall Rd	Urania Rd	2027
7848.0	Township Spray Seal Upper Surface	South Tce (Edithburgh)	Blanche St	O'Halloran Pde	2027
7832.0	Township Spray Seal Upper Surface	Yararoo Dr	Matta Tce	Kulpara St	2027
7874.0	Township Spray Seal Upper Surface	O'Halloran Pde	Giles Tce	Edith St	2027
7639.0	Township Spray Seal Upper Surface	Corny Ct	Esplanade	End	2027
7657.0	Township Spray Seal Upper Surface	Fourth St (Curramulka)	Main St	First St	2027
7658.0	Township Spray Seal Upper Surface	Fourth St (Curramulka)	North Tce	Second St	2027
7908.0	Township Spray Seal Upper Surface	Prior Ct	Murdoch Ct	Cul de sac	2027
7926.0	Township Spray Seal Upper Surface	Black Point Dr	2.25km SE of Boat Ramp Rd	Cul de sac	2027
7945.0	Township Spray Seal Upper Surface	West Tce (Minlaton)	North Tce	Fourth St	2027
7956.0	Township Spray Seal Upper Surface	West Tce (Minlaton)	Fourth St	South Tce	2027
7957.0	Township Spray Seal Upper Surface	Esplanade (Hardwicke Bay)	Turton Rd	Beach Rd	2027
7963.0	Township Spray Seal Upper Surface	Talbot Rd	Parson St	Ventnor St	2027
7969.0	Rural Spray Seal High Use Upper Surface	Ardrossan Rd	10.7km SE of Upper Yorke Hwy	11.7km SE of Upper Yorke Hwy	2027
7970.0	Rural Spray Seal High Use Upper Surface	White Hut Rd	6.1km W of Yorke Hwy	7.1km W of Yorke Hwy	2027
7971.0	Rural Spray Seal High Use Upper Surface	White Hut Rd	8.1km W of Yorke Hwy	9.1km W of Yorke Hwy	2027
7972.0	Rural Spray Seal High Use Upper Surface	White Hut Rd	9.1km W of Yorke Hwy	10.1km W of Yorke Hwy (Levens Rd)	2027
7974.0	Rural Spray Seal High Use Upper Surface	White Hut Rd	7.1km W of Yorke Hwy	8.1km W of Yorke Hwy	2027
7975.0	Rural Spray Seal High Use Upper Surface	White Hut Rd	10.1km W of Yorke Hwy (Levens Rd)	11.1km W of Yorke Hwy	2027
8033.0	Rural Spray Seal High Use Upper Surface	Clinton Rd	17.8km E of Ardrossan Rd	18.8km E of Ardrossan Rd	2027
8017.0	Rural Spray Seal Normal Use Upper Surface	Hayward Park Rd	4.0km N of North Tce	St Vincent Hwy	2027
8023.0	Rural Spray Seal High Use Upper Surface	Ardrossan Rd	9.7km SE of Upper Yorke Hwy	10.7km SE of Upper Yorke Hwy	2027

Asset ID	Category	Asset Name	From	To	Year
8024.0	Rural Spray Seal Normal Use Upper Surface	Esplanade (Wool Bay)	1.0km S of Hayward Park Rd	2.0km S of Hayward Park Rd	2027
7995.0	Rural Spray Seal High Use Upper Surface	White Hut Rd	5.1km W of Yorke Hwy	6.1km W of Yorke Hwy	2027
7996.0	Rural Spray Seal Normal Use Upper Surface	Point Pearce Rd	4.4km W of Port Victoria Rd	5.4km W of Port Victoria Rd	2027
7987.0	Rural Spray Seal High Use Upper Surface	White Hut Rd	16.0km W of Yorke Hwy	17.2km W of Yorke Hwy	2027
7982.0	Rural Spray Seal High Use Upper Surface	Ardrossan Rd	20.7km SE of Upper Yorke Hwy	21.7km SE of Upper Yorke Hwy	2027
7983.0	Rural Spray Seal High Use Upper Surface	Ardrossan Rd	21.7km SE of Upper Yorke Hwy	Yorke Hwy	2027
7984.0	Rural Spray Seal High Use Upper Surface	Arthurton Rd	4.6km N of Kalkabury Rd	5.6km N of Kalkabury Rd	2027
7985.0	Rural Spray Seal High Use Upper Surface	Arthurton Rd	5.6km N of Kalkabury Rd	6.7km N of Kalkabury Rd	2027
8013.0	Rural Spray Seal Normal Use Upper Surface	Hickeys Dr	3.0km E of Coobowie	Giles (Start of DPTI Rd)	2027
8014.0	Rural Spray Seal High Use Upper Surface	Clinton Rd	17.1km E of Ardrossan Rd	17.8km E of Ardrossan Rd	2027
8015.0	Rural Spray Seal Normal Use Upper Surface	Esplanade (Wool Bay)	2.0km S of Hayward Park Rd	Port Giles Rd	2027
8006.0	Rural Spray Seal Normal Use Upper Surface	Hayward Park Rd	3.0km N of North Tce	4.0km N of North Tce	2027
8008.0	Rural Spray Seal High Use Upper Surface	Clinton Rd	18.8km E of Ardrossan Rd	19.8km E of Ardrossan Rd	2027
8003.0	Rural Spray Seal High Use Upper Surface	Gardner St (Price)	Moorara Rd	Yorke Hwy	2027
7998.0	Rural Spray Seal High Use Upper Surface	White Hut Rd	17.2km W of Yorke Hwy	Liddiard Rd	2027
8000.0	Rural Spray Seal High Use Upper Surface	Ardrossan Rd	8.7km SE of Upper Yorke Hwy	9.7km SE of Upper Yorke Hwy	2027
8070.0	Rural Spray Seal High Use Upper Surface	Crowell Rd	Yorke Hwy	1.0km W of Yorke Hwy	2027
8083.0	Rural Spray Seal Normal Use Upper Surface	Point Pearce Rd	3.4km W of Port Victoria Rd	4.4km W of Port Victoria Rd	2027
8089.0	Rural Spray Seal Normal Use Upper Surface	Rickaby Rd	6.2km NW of Bluff Rd	7.2km NW of Bluff Rd	2027
8091.0	Rural Spray Seal Normal Use Upper Surface	Rickaby Rd	5.2km NW of Bluff Rd	6.2km NW of Bluff Rd	2027
8047.0	Rural Spray Seal High Use Upper Surface	Liddiard Rd	7.1km S of Corny Point Rd	White Hut Rd	2027
8063.0	Rural Spray Seal High Use Upper Surface	Ardrossan Rd	11.7km SE of Upper Yorke Hwy	12.7km SE of Upper Yorke Hwy	2027
8059.0	Rural Spray Seal High Use Upper Surface	Mount Rat Rd	6.9km SE of Spencer Hwy	7.9km SE of Spencer Hwy	2027
8060.0	Rural Spray Seal High Use Upper Surface	Mount Rat Rd	7.9km SE of Spencer Hwy	8.9km SE of Spencer Hwy	2027
8139.0	Rural Spray Seal High Use Upper Surface	Point Turton Rd	3.0km S of Brutus Rd	Yorke Hwy	2027
8144.0	Rural Spray Seal High Use Upper Surface	Agery Rd	3.0km S of Pedler Rd	4.0km S of Pedler Rd	2027
8145.0	Rural Spray Seal High Use Upper Surface	White Hut Rd	11.1km W of Yorke Hwy	12.1km W of Yorke Hwy	2027
8147.0	Rural Spray Seal High Use Upper Surface	White Hut Rd	4.1km W of Yorke Hwy	5.1km W of Yorke Hwy	2027
8150.0	Rural Spray Seal High Use Upper Surface	Liddiard Rd	Corny Point Rd	1.1km S of Corny Point Rd	2027
8151.0	Rural Spray Seal High Use Upper Surface	White Hut Rd	Yorke Hwy	1.1km W of Yorke Hwy	2027
8152.0	Rural Spray Seal High Use Upper Surface	White Hut Rd	1.1km W of Yorke Hwy	2.1km W of Yorke Hwy	2027
8153.0	Rural Spray Seal High Use Upper Surface	White Hut Rd	2.1km W of Yorke Hwy	3.1km W of Yorke Hwy	2027
8126.0	Rural Spray Seal High Use Upper Surface	Point Turton Rd	Brutus Rd	1.0km S of Brutus Rd	2027
8128.0	Rural Spray Seal High Use Upper Surface	White Hut Rd	3.1km W of Yorke Hwy	4.1km W of Yorke Hwy	2027
8131.0	Rural Spray Seal High Use Upper Surface	Ardrossan Rd	19.7km SE of Upper Yorke Hwy	20.7km SE of Upper Yorke Hwy	2027

Asset ID	Category	Asset Name	From	To	Year
8123.0	Rural Spray Seal High Use Upper Surface	Agery Rd	Pedler Rd	1.0km S of Pedler Rd	2027
8124.0	Rural Spray Seal High Use Upper Surface	Agery Rd	1.0km S of Pedler Rd	2.0km S of Pedler Rd	2027
8120.0	Rural Spray Seal High Use Upper Surface	White Hut Rd	13.1km W of Yorke Hwy	14.1km W of Yorke Hwy	2027
8121.0	Rural Spray Seal High Use Upper Surface	Ardrossan Rd	6.7km SE of Upper Yorke Hwy	7.7km SE of Upper Yorke Hwy	2027
8155.0	Rural Spray Seal High Use Upper Surface	Ardrossan Rd	7.7km SE of Upper Yorke Hwy	8.7km SE of Upper Yorke Hwy	2027
8159.0	Rural Spray Seal High Use Upper Surface	Arthurton Rd	11.6km N of Kalkabury Rd	12.6km N of Kalkabury Rd	2027
8163.0	Rural Spray Seal High Use Upper Surface	Arthurton Rd	3.6km N of Kalkabury Rd	4.6km N of Kalkabury Rd	2027
8180.0	Rural Spray Seal High Use Upper Surface	White Hut Rd	14.1km W of Yorke Hwy	15.0km W of Yorke Hwy	2027
8178.0	Rural Spray Seal High Use Upper Surface	Point Turton Rd	2.0km S of Brutus Rd	3.0km S of Brutus Rd	2027
8200.0	Rural Spray Seal High Use Upper Surface	Mount Rat Rd	9.9km SE of Spencer Hwy	10.9km SE of Spencer Hwy	2027
8201.0	Rural Spray Seal High Use Upper Surface	Point Turton Rd	1.0km S of Brutus Rd	2.0km S of Brutus Rd	2027
8187.0	Rural Spray Seal Normal Use Upper Surface	Hayward Park Rd	2.0km N of North Tce	3.0km N of North Tce	2027
8191.0	Rural Spray Seal Normal Use Upper Surface	Esplanade (Wool Bay)	Hayward Park Rd	1.0km S of Hayward Park Rd	2027
8192.0	Rural Spray Seal High Use Upper Surface	White Hut Rd	12.1km W of Yorke Hwy	13.1km W of Yorke Hwy	2027
8194.0	Rural Spray Seal Normal Use Upper Surface	Parsons Beach Rd	Bluff Rd	50 km/hr sign (Town entrance)	2027
8229.0	Rural Spray Seal Normal Use Upper Surface	Rickaby Rd	4.2km NW of Bluff Rd	5.2km NW of Bluff Rd	2027
8237.0	Rural Spray Seal High Use Upper Surface	White Hut Rd	15.0km W of Yorke Hwy	16.0km W of Yorke Hwy	2027
8238.0	Rural Spray Seal High Use Upper Surface	Agery Rd	2.0km S of Pedler Rd	3.0km S of Pedler Rd	2027
8211.0	Rural Spray Seal High Use Upper Surface	Mount Rat Rd	10.9km SE of Spencer Hwy	Yorke Hwy	2027
8227.0	Rural Spray Seal High Use Upper Surface	Mount Rat Rd	8.9km SE of Spencer Hwy	9.9km SE of Spencer Hwy	2027
8247.0	Rural Spray Seal Normal Use Upper Surface	Hayward Park Rd	North Tce	1.0km N of North Tce	2027
8248.0	Rural Spray Seal Normal Use Upper Surface	Hayward Park Rd	1.0km N of North Tce	2.0km N of North Tce	2027
8255.0	Rural Spray Seal Normal Use Upper Surface	Point Pearce Rd	5.4km W of Port Victoria Rd	6.4km W of Port Victoria Rd	2027
8260.0	Rural Spray Seal Normal Use Upper Surface	Rickaby Rd	3.2km NW of Bluff Rd	4.2km NW of Bluff Rd	2027
37786.0	Township Spray Seal Upper Surface	Basketball / Bowling Club Rd	North Tce	Curramulka Rd	2027
37790.0	Township Spray Seal Upper Surface	First St	North Tce	Bluff Rd	2027
34401.0	Rural Sheeted Low Use High Wear (Southern Zone) Lower Base & Earthworks	Lighthouse Rd	3.2km W of Marion Bay Rd	West Beach Rd	2027
9345.0	Rural Sheeted Medium Use (Southern Zone) Wearing Surface	Daly Head Rd	Marion Bay Rd	2.3km W of Marion Rd (at Rd bend)	2027
21609.0	Rural Sheeted Medium Use (Southern Zone) Wearing Surface	Daly Head Rd	2.3km W of Marion Rd (at Rd bend)	West Coast Rd	2027
9334.0	Rural Spray Seal High Use Upper Surface	Ardrossan Rd	12.7km SE of Upper Yorke Hwy	13.7km SE of Upper Yorke Hwy	2027
9335.0	Rural Spray Seal High Use Upper Surface	Ardrossan Rd	13.7km SE of Upper Yorke Hwy	14.7km SE of Upper Yorke Hwy	2027
9336.0	Rural Spray Seal High Use Upper Surface	Ardrossan Rd	14.7km SE of Upper Yorke Hwy	15.7km SE of Upper Yorke Hwy	2027
9337.0	Rural Spray Seal High Use Upper Surface	Ardrossan Rd	15.7km SE of Upper Yorke Hwy	16.9km SE of Upper Yorke Hwy	2027

Asset ID	Category	Asset Name	From	To	Year
9338.0	Rural Spray Seal High Use Upper Surface	Ardrossan Rd	16.9km SE of Upper Yorke Hwy	17.7km SE of Upper Yorke Hwy	2027
9339.0	Rural Spray Seal High Use Upper Surface	Ardrossan Rd	17.7km SE of Upper Yorke Hwy	18.7km SE of Upper Yorke Hwy	2027
9340.0	Rural Spray Seal High Use Upper Surface	Ardrossan Rd	18.7km SE of Upper Yorke Hwy	19.7km SE of Upper Yorke Hwy	2027
29750.0	Rural Spray Seal High Use Lower Surface	Crowell Rd	Yorke Hwy	1.0km W of Yorke Hwy	2027
29768.0	Rural Spray Seal High Use Lower Surface	Arthurton Rd	11.6km N of Kalkabury Rd	12.6km N of Kalkabury Rd	2027
21634.0	Township Spray Seal Upper Surface	Jetty Rd (Pine Point)	St Vincent Hwy	Jetty	2028
34429.0	Rural Sheeted Low Use Medium Wear (Northern Zone) Lower Base & Earthworks	Hicks Rd	Old Boundary Rd	McCauley Rd	2028
34345.0	Rural Sheeted Low Use Low Wear (Northern Zone) Lower Base & Earthworks	Rifle Range Rd	Balgowan Rd	McCauley Rd	2028
37787.0	Township Spray Seal Upper Surface	Breakwater Rd	Marina Dr	Cul de sac	2028
35805.0	Sealed Apron Surface (Single Layer)	Apron	Surface		2028
34139.0	Rural Sheeted Low Use Low Wear (Northern Zone) Lower Base & Earthworks	Kellys Hill Rd	Shed Rd	Samphire Rd	2028
7951.0	Township Spray Seal Upper Surface	North Tce (Stansbury)	Ceres St	Adelaide Rd	2028
7944.0	Township Spray Seal Upper Surface	West St	Yorke Rd	New Honiton Rd	2028
7914.0	Township Spray Seal Upper Surface	Main St (Port Vincent)	Chester Av	Wauraltee Rd	2028
7905.0	Township Spray Seal Upper Surface	Sultana Point Rd	Panfry Tce	Charles Carter Way	2028
7664.0	Township Spray Seal Upper Surface	One And All Rd	Gardner St	Clemintina St	2028
7649.0	Township Spray Seal Upper Surface	Third St (Curramulka)	Second St	Main St	2028
7641.0	Township Spray Seal Upper Surface	West Tce (Curramulka)	Quarry Rd	Main St	2028
7627.0	Township Spray Seal Upper Surface	Anzac Pde	Jetty Rd	St Vincent St	2028
7622.0	Township Spray Seal Upper Surface	Fifth St (Curramulka)	Second St	High St	2028
7669.0	Township Spray Seal Upper Surface	Crampton Ct	Crampton Cres	Cul de sac	2028
7697.0	Township Hotmix Bitumen Upper Surface	Juno Ct (Port Vincent)	Marina Dr	Cul de sac	2028
7707.0	Township Hotmix Bitumen Upper Surface	Marina Dr	Marine Pde	Ceres Ct	2028
7732.0	Township Hotmix Bitumen Upper Surface	Gulf Dr	Ocean Pde	Cul de sac	2028
7717.0	Township Hotmix Bitumen Upper Surface	Marine Pde (Port Vincent)	Lime Kiln Rd	Marina Dr	2028
7719.0	Township Hotmix Bitumen Upper Surface	Marina Dr	Ceres Ct	Cul de sac	2028
7723.0	Township Hotmix Bitumen Upper Surface	Ceres Ct	Marina Dr	Cul de sac	2028
7750.0	Township Spray Seal Upper Surface	Sixth St (Curramulka)	High St	Second St	2028
7754.0	Township Spray Seal Upper Surface	One And All Rd	Clemintina St	Well Rd	2028
7878.0	Township Spray Seal Upper Surface	St Vincent St	Parrington St	Weaver St	2028
7846.0	Township Spray Seal Upper Surface	Thomas St (Edithburgh)	Blanche St	Anstey Tce	2028
7839.0	Township Spray Seal Upper Surface	Viking St	Wilson Tce	Victoria Tce	2028
7840.0	Township Spray Seal Upper Surface	Whiting Dr	Sultana Pt Rd	Cul de sac	2028

Asset ID	Category	Asset Name	From	To	Year
7746.0	Township Spray Seal Upper Surface	Third St (Curramulka)	North Tce	Second St	2028
7778.0	Township Spray Seal Upper Surface	Tim Ct	Chapman Rd	Cul de sac	2028
7817.0	Township Spray Seal Upper Surface	Progress Rd	Royston Rd	Beach Rd	2028
7818.0	Township Spray Seal Upper Surface	Progress Rd	Cutline Rd	Royston Rd	2028
7834.0	Township Spray Seal Upper Surface	Yandra Dr	Waimana Ct	Capella Ct	2028
7823.0	Township Spray Seal Upper Surface	Tuna Ave	Whiting Ave	Panfry Tce	2028
7812.0	Township Spray Seal Upper Surface	Schnapper Ct	Whiting Ave	Cul de sac	2028
7813.0	Township Spray Seal Upper Surface	Scenic Dr	Capt Hutchinson Dr	Bay View Rd	2028
7553.0	Township Spray Seal Upper Surface	Burford Ave	Golf Tce	Cul de sac	2028
7572.0	Township Spray Seal Upper Surface	Cross St	Blanche St	Anstey Tce	2028
7573.0	Township Spray Seal Upper Surface	Cross St	O'Halloran Pde	Blanche St	2028
7566.0	Township Spray Seal Upper Surface	Blue Bay Rd	Seascape Rd	Capt Hutchinson Dr	2028
7584.0	Township Spray Seal Upper Surface	Clipper Ct	Capt Hutchinson Dr	Cul de sac	2028
7449.0	Township Spray Seal Upper Surface	Anzac Pde	Towler St	Stormbird Rd	2028
7306.0	Township Spray Seal Upper Surface	Gillies St East	Bowden St	St Vincent Hwy	2028
7358.0	Township Spray Seal Upper Surface	Wave Ct	Capt Hutchinson Dr	Cul de sac	2028
7354.0	Township Spray Seal Upper Surface	Templetonia Cres	Osprey Dr	Willyama Dr	2028
7355.0	Township Spray Seal Upper Surface	Templetonia Cres	Whipbird Way	Osprey Dr	2028
7386.0	Township Spray Seal Upper Surface	Moonta Tce	Cumberland Rd	Cul de sac	2028
7289.0	Township Hotmix Bitumen Upper Surface	Ocean Pde	Main St	Cul de sac	2028
7226.0	Township Spray Seal Upper Surface	James Well Rd	Brown Rd	0.32km N of Brown Rd	2028
7227.0	Township Spray Seal Upper Surface	James Well Rd	0.32km N of Brown Rd	0.78km N of Brown Rd	2028
7228.0	Township Spray Seal Upper Surface	James Well Rd	0.78km N of Brown Rd	1.22km N of Brown Rd	2028
4906.0	Rural Sheeted Low Use High Wear (Northern Zone) Wearing Surface	Old Boundary Rd	Koch Rd	Heinrich Rd	2028
5057.0	Rural Sheeted Low Use Medium Wear (Northern Zone) Wearing Surface	Pootawana Rd	Bridge Rd	Melton South Rd	2028
5022.0	Rural Sheeted Low Use High Wear (Central Zone) Wearing Surface	Powerline Rd	Micky Flat Rd	Sheoak Flat Rd	2028
4956.0	Rural Sheeted Low Use High Wear (Southern Zone) Wearing Surface	Point Souttar Rd	Brutus Rd	North Coast Rd	2028
5013.0	Rural Sheeted Low Use High Wear (Southern Zone) Wearing Surface	Pink Lake Rd	St Vincent Hwy	2.6km W of St Vincent Hwy	2028
5014.0	Rural Sheeted Low Use High Wear (Southern Zone) Wearing Surface	Pink Lake Rd	2.6km W of St Vincent Hwy	5.45km W of St Vincent Hwy (beginning of seal 0.5km E of Boothill Station Rd)	2028
5015.0	Rural Sheeted Low Use High Wear (Southern Zone) Wearing Surface	Pink Lake Rd	Boothill Station Rd	0.95km W of Boothill Station Rd (beginning of seal 0.08km E of Waterloo Bay Rd)	2028

Asset ID	Category	Asset Name	From	To	Year
4782.0	Rural Sheeted Low Use High Wear (Central Zone) Wearing Surface	Yorke Valley Rd	1.8km SE of Black Bobs Rd	Yorke Hwy	2028
4789.0	Rural Sheeted Low Use Medium Wear (Northern Zone) Wearing Surface	Wallyalla Rd	Bridge Rd	Melton South Rd	2028
4814.0	Rural Sheeted Low Use High Wear (Northern Zone) Wearing Surface	Old Boundary Rd	Pioneer Rd	Melton South Rd	2028
4759.0	Rural Sheeted Low Use Low Wear (Northern Zone) Wearing Surface	Storen Rd	Old Railway Line	Yararoo Rd	2028
4678.0	Rural Sheeted Low Use Medium Wear (Northern Zone) Wearing Surface	Wallyalla Rd	Kainton Rd	Bridge Rd	2028
4624.0	Rural Sheeted Medium Use (Northern Zone) Wearing Surface	Saint Rd	Honner Rd	Miller Rd	2028
4622.0	Rural Sheeted Low Use Low Wear (Northern Zone) Wearing Surface	Rifle Range Rd	Balgowan Rd	McCauley Rd	2028
4295.0	Rural Sheeted Medium Use (Northern Zone) Wearing Surface	Chinaman Wells Rd	Port Victoria Rd	2km W of Port Victoria Rd	2028
4296.0	Rural Sheeted Medium Use (Northern Zone) Wearing Surface	Chinaman Wells Rd	2km W of Port Victoria Rd	South Kilkerran Rd	2028
4298.0	Rural Sheeted Medium Use (Northern Zone) Wearing Surface	Chinaman Wells Rd	2.1km W of South Kilkerran Rd	Nalyappa Rd	2028
4384.0	Rural Sheeted Low Use Medium Wear (Northern Zone) Wearing Surface	Black Bobs Rd	Redding Rd	Yorke Hwy	2028
4398.0	Rural Sheeted Low Use High Wear (Southern Zone) Wearing Surface	Cutline Rd	Little Glory Rd	Oaklands Rd	2028
4328.0	Rural Sheeted Low Use Medium Wear (Central Zone) Wearing Surface	Barkers Rocks Rd	Spencer Hwy	Gun Club Rd	2028
4474.0	Rural Sheeted Low Use High Wear (Northern Zone) Wearing Surface	Coleman Rd	Davey Rd	Melton South Rd	2028
4420.0	Rural Sheeted Low Use High Wear (Southern Zone) Wearing Surface	Cutline Rd	St Vincent Hwy	Turville Park Rd	2028
4421.0	Rural Sheeted Low Use High Wear (Southern Zone) Wearing Surface	Cutline Rd	Turville Park Rd	Little Glory Rd	2028
4248.0	Rural Sheeted Low Use Medium Wear (Central Zone) Wearing Surface	Minlacowie Rd	Treasure Rd	Beegoodye Wells Rd	2028
4208.0	Rural Sheeted Low Use High Wear (Southern Zone) Wearing Surface	Little Glory Rd	Woodgee Rd	Weavers Rd	2028
4209.0	Rural Sheeted Low Use High Wear (Southern Zone) Wearing Surface	Lighthouse Rd	2.2km S of West Beach Rd	Point Annie Rd	2028
4223.0	Rural Sheeted Low Use High Wear (Southern Zone) Wearing Surface	Lime Kiln Rd (Stansbury)	Gulf View Rd	St Vincent Hwy	2028
4199.0	Rural Sheeted Low Use High Wear (Southern Zone) Wearing Surface	Lighthouse Rd	West Beach Rd	2.2km S of West Beach Rd	2028
4007.0	Rural Sheeted Low Use Low Wear (Northern Zone) Wearing Surface	Kellys Hill Rd	Shed Rd	Samphire Rd	2028
4062.0	Rural Sheeted Low Use Medium Wear (Northern Zone) Wearing Surface	Hicks Rd	Old Boundary Rd	McCauley Rd	2028
4067.0	Rural Sheeted Low Use High Wear (Northern Zone) Wearing Surface	Kalkabury School Rd	Holman Rd	Lamshed Rd	2028
4080.0	Rural Sheeted Low Use High Wear (Northern Zone) Wearing Surface	Kleeman Rd	Maitland Rd	Back Rd	2028
4064.0	Rural Sheeted Low Use Low Wear (Southern Zone) Wearing Surface	Hillsea Rd (Edithburgh)	Sultana Pt Rd	Sheoak Beach Rd	2029
4059.0	Rural Sheeted Low Use Medium Wear (Southern Zone) Wearing Surface	Gumbowie Rd	Goldsmith Beach Rd	Stansbury Rd	2029
4069.0	Rural Sheeted Low Use High Wear (Northern Zone) Wearing Surface	Kalkabury School Rd	Sunnyvale Rd	Waylands Rd	2029
4071.0	Rural Sheeted Low Use High Wear (Southern Zone) Wearing Surface	Kangaroo Flat Rd	St Vincent Hwy	Kings Hwy	2029
4113.0	Rural Sheeted Low Use High Wear (Northern Zone) Wearing Surface	Lakes Rd	Thomson Rd	Pipeline Rd	2029

Asset ID	Category	Asset Name	From	To	Year
4110.0	Rural Sheeted Low Use High Wear (Northern Zone) Wearing Surface	James Well Rd	Matthews Rd	Piggery Corner Rd	2029
4012.0	Rural Sheeted Low Use High Wear (Northern Zone) Wearing Surface	Kainton Rd	Upper Yorke Rd	Reservoir Rd	2029
3975.0	Rural Sheeted Low Use Low Wear (Southern Zone) Wearing Surface	Fairway Dr (Wooly Bay)	Coringle Rd	North	2029
4024.0	Rural Sheeted Low Use Medium Wear (Northern Zone) Wearing Surface	Adams Rd	Sunnyvale Rd	Lamshed Rd	2029
4022.0	Rural Sheeted Low Use Medium Wear (Southern Zone) Wearing Surface	Lake Fowler Rd	coobowie	Goldsmith Beach Rd	2029
4030.0	Rural Sheeted Low Use Medium Wear (Central Zone) Wearing Surface	Gum Flat Rd (Minlaton)	Yorke Hwy	Minlaton Rd	2029
4041.0	Rural Sheeted Low Use High Wear (Northern Zone) Wearing Surface	Honner Rd (Kalkabury Ward)	Kitto Rd	Corrells Rd	2029
4056.0	Rural Sheeted Low Use High Wear (Southern Zone) Wearing Surface	Goldsmith Beach Rd	Recluse Rd	Lake Fowler Rd	2029
4195.0	Rural Sheeted Low Use Low Wear (Central Zone) Wearing Surface	Mills Rd	Port Julia Rd	St Vincent Hwy	2029
4156.0	Rural Sheeted Low Use High Wear (Southern Zone) Wearing Surface	Moorowie Station Rd	3.3km W of Pookawarowie Rd	Tuckokcowie Rd	2029
4131.0	Rural Sheeted Low Use Medium Wear (Southern Zone) Wearing Surface	Lake Fowler Rd	St Vincent Hwy	Boothill Station Rd	2029
4164.0	Rural Sheeted High Use (Northern Zone) Wearing Surface	Melton South Rd	14.0km S of Upper Yorke Rd	15.0km S of Upper Yorke Rd	2029
4431.0	Rural Sheeted Low Use Medium Wear (Southern Zone) Wearing Surface	Green Flat Rd	West Tce	St Vincent Hwy	2029
4439.0	Rural Sheeted Low Use Medium Wear (Southern Zone) Wearing Surface	Gravel Pit Rd	Kangaroo Flat Rd	Pookawarowie Rd	2029
4468.0	Rural Sheeted Low Use Low Wear (Northern Zone) Wearing Surface	Cook Rd (Kalkabury Ward)	Yorke Hwy	Black Swamp Rd	2029
4551.0	Rural Sheeted Low Use High Wear (Southern Zone) Wearing Surface	Weavers Rd	2.3km SW of Brentwood Rd	Savage Hut Rd	2029
4507.0	Rural Sheeted Low Use Medium Wear (Central Zone) Wearing Surface	Correll Ln (Minlaton)	Yorke Hwy	Cemetery Rd	2029
4342.0	Rural Sheeted Low Use Medium Wear (Central Zone) Wearing Surface	Anderson Rd (Sth Gum Flat Ward)	Yorke Hwy	Cutline Rd	2029
4352.0	Rural Sheeted Low Use Medium Wear (Southern Zone) Wearing Surface	Bagnells Well East Rd	Bublacowie Rd	Savage Hut Rd	2029
4368.0	Rural Sheeted Low Use Medium Wear (Southern Zone) Wearing Surface	Boothill Station Rd	Lake Fowler Rd	New Honiton Rd	2029
4403.0	Rural Sheeted Low Use Medium Wear (Central Zone) Wearing Surface	Didlyamulka Rd	Gun Club Rd	Bushes Rd	2029
4323.0	Rural Sheeted Low Use Low Wear (Central Zone) Wearing Surface	Baker Rd	Minlaton Rd	Little Glory Rd	2029
4288.0	Rural Sheeted Low Use Low Wear (Southern Zone) Wearing Surface	Causeway Rd (Edithburgh)	Bridge Rd	Parrington St	2029
4279.0	Rural Sheeted Low Use Medium Wear (Central Zone) Wearing Surface	Bowden Rd (Gum Flat Ward)	Roberts Hwy	Weavers North Rd	2029
4636.0	Rural Sheeted Low Use High Wear (Northern Zone) Wearing Surface	Thomson Rd	2.5km NW of Pipe Line Rd	Lakes Rd	2029
4667.0	Rural Sheeted Low Use High Wear (Southern Zone) Wearing Surface	Weavers Rd	Depot Shed Rd	Rabbit Corner Rd	2029

Asset ID	Category	Asset Name	From	To	Year
4593.0	Rural Sheeted Low Use Low Wear (Central Zone) Wearing Surface	The Gunbarrel Rd	Didlyamulka Rd	Mount Rat Rd	2029
4596.0	Rural Sheeted Low Use High Wear (Northern Zone) Wearing Surface	South Kilkerran Rd	Hean Rd	Port Victoria Rd	2029
4612.0	Rural Sheeted Low Use Medium Wear (Central Zone) Wearing Surface	Sheoak Flat Rd	2.5km W of Power Line Rd	Cemetery Rd	2029
4609.0	Rural Sheeted Low Use Medium Wear (Central Zone) Wearing Surface	Sheoak Flat Rd	St Vincent Hwy	2.5km W of St Vincent Hwy	2029
4610.0	Rural Sheeted Low Use Medium Wear (Central Zone) Wearing Surface	Sheoak Flat Rd	2.5km W of St Vincent Hwy	Powerline Rd	2029
4584.0	Rural Sheeted Low Use High Wear (Northern Zone) Wearing Surface	South Kilkerran Rd	Spencer Hwy	Barley Stacks Rd	2029
4566.0	Rural Sheeted Low Use High Wear (Northern Zone) Wearing Surface	Thomson Rd	Weetulta Rd	Pipeline Rd	2029
4562.0	Rural Sheeted Low Use High Wear (Central Zone) Wearing Surface	Twelve Mile Rd	Powerline Rd	3km W of Power Line Rd	2029
4548.0	Rural Sheeted Low Use High Wear (Southern Zone) Wearing Surface	Weavers Rd	Antonio Rd	Oaklands Rd	2029
4587.0	Rural Sheeted Low Use High Wear (Northern Zone) Wearing Surface	South Kilkerran Rd	Port Victoria Rd	Point Pearce Rd	2029
4764.0	Rural Sheeted Low Use Medium Wear (Central Zone) Wearing Surface	Springfield Rd	Cross Rd	Cutline Rd	2029
4788.0	Rural Sheeted Low Use High Wear (Central Zone) Wearing Surface	Twelve Mile Rd	3km W of Power Line Rd	Yorke Hwy	2029
4815.0	Rural Sheeted Low Use Medium Wear (Southern Zone) Wearing Surface	Pentonvale Rd	Harry Butler Rd	Rabbit Corner Rd	2029
4827.0	Rural Sheeted Low Use Medium Wear (Southern Zone) Wearing Surface	Old Honiton Rd	Sheoak Beach Rd	Goldsmith Beach Rd	2029
4828.0	Rural Sheeted Low Use Medium Wear (Southern Zone) Wearing Surface	Old Honiton Rd	Goldsmith Beach Rd	Troubridge Hill Rd	2029
4731.0	Rural Sheeted Low Use High Wear (Northern Zone) Wearing Surface	Willing Rd	East Tce	Polkinghorne Rd	2029
4758.0	Rural Sheeted Low Use Medium Wear (Central Zone) Wearing Surface	Sparrow Rd	Butler Rd	Mount Rat Rd	2029
4697.0	Rural Sheeted Low Use Low Wear (Central Zone) Wearing Surface	The Gunbarrel Rd	Spicer Rd	Butler Rd	2029
4703.0	Rural Sheeted Low Use Medium Wear (Northern Zone) Wearing Surface	Yarrum Rd	Spencer Hwy	Summer Track	2029
4704.0	Rural Sheeted Low Use Medium Wear (Northern Zone) Wearing Surface	Yarrum Rd	Summer Track	Yorke Valley Rd	2029
4714.0	Rural Sheeted Low Use High Wear (Northern Zone) Wearing Surface	Yorke Valley Rd	Smith Rd	Yarrum Rd	2029
4964.0	Rural Sheeted Low Use Medium Wear (Central Zone) Wearing Surface	Roberts Hwy	Bowden Rd	Trig Rd	2029
4965.0	Rural Sheeted Low Use Medium Wear (Central Zone) Wearing Surface	Roberts Hwy	Trig Rd	Rogers Rd	2029
5024.0	Rural Sheeted Low Use High Wear (Central Zone) Wearing Surface	Powerline Rd	Mulburra Park Rd	Hickman Rd	2029
5070.0	Rural Sheeted Low Use Medium Wear (Central Zone) Wearing Surface	Rogers Rd	Harry Butler Rd	Croser Rd	2029

Asset ID	Category	Asset Name	From	To	Year
4922.0	Rural Sheeted Low Use High Wear (Northern Zone) Wearing Surface	North South Rd	McFarlane Rd	Yorke Valley Rd	2029
4855.0	Rural Sheeted Low Use Medium Wear (Southern Zone) Wearing Surface	Oaklands Rd	Olive Tree Rd	Coringle Rd	2029
4883.0	Rural Sheeted Low Use High Wear (Northern Zone) Wearing Surface	Old Boundary Rd	Heinrich Rd	Clasohm Rd	2029
5079.0	Rural Sheeted Low Use Medium Wear (Central Zone) Wearing Surface	Savage Hut Rd	Rogers Rd	Cutline Rd	2029
5081.0	Rural Sheeted Low Use Medium Wear (Central Zone) Wearing Surface	Rogers Rd	Croser Rd	Yacca Rd	2029
7299.0	Township Spray Seal Upper Surface	Grahn Rd	James Well rd	0.45km N of James Well rd	2029
7416.0	Township Spray Seal Upper Surface	School Rd	Air Strip Rd	G B Sherrif Rd	2029
7361.0	Township Spray Seal Upper Surface	Kulpara St	Cumberland Rd	Manwurtia St	2029
7362.0	Township Spray Seal Upper Surface	Kulpara St	The Parade	Cumberland Rd	2029
7341.0	Township Spray Seal Upper Surface	Perry St	Park Tce Nth	Cul de sac	2029
7311.0	Township Spray Seal Upper Surface	Grahn Rd	0.45km N of James Well rd	Browns Rd	2029
7462.0	Township Spray Seal Upper Surface	Bayview Rd (Point Turton)	Capt Hutchinson Dr	North Coast Rd	2029
7480.0	Township Spray Seal Upper Surface	Kulpara St	Manwurtia St	Wandilta Tce	2029
7525.0	Township Spray Seal Upper Surface	Esplanade (Port Vincent)	Wauraltee Rd	McPharlin Ave	2029
7797.0	Township Spray Seal Upper Surface	Rogers Tce (Port Victoria)	Wilson Tce	Victoria Tce	2029
7645.0	Township Spray Seal Upper Surface	Shannon Tce	Elias St	Clinton Rd	2029
7959.0	Township Spray Seal Upper Surface	Victoria St	William St	Warooka Rd	2029
8001.0	Rural Spray Seal High Use Upper Surface	Arthurton Rd	9.6km N of Kalkabury Rd	10.6km N of Kalkabury Rd	2029
8009.0	Rural Spray Seal High Use Upper Surface	Clinton Rd	19.8km E of Ardrossan Rd	Yorke Hwy	2029
8007.0	Rural Spray Seal High Use Upper Surface	Arthurton Rd	6.6km N of Kalkabury Rd	7.6km N of Kalkabury Rd	2029
7990.0	Rural Spray Seal High Use Upper Surface	Arthurton Rd	7.6km N of Kalkabury Rd	8.6km N of Kalkabury Rd	2029
8122.0	Rural Spray Seal High Use Upper Surface	Arthurton Rd	10.6km N of Kalkabury Rd	11.6km N of Kalkabury Rd	2029
8065.0	Rural Spray Seal High Use Upper Surface	Arthurton Rd	8.6km N of Kalkabury Rd	9.6km N of Kalkabury Rd	2029
25165.0	Rural Sheeted Low Use Low Wear (Southern Zone) Wearing Surface	Ilfracombe Rd	Marion Bay Rd	Coast	2029
9320.0	Township Spray Seal Upper Surface	North Coast Rd	Bayview Rd	End of Seal 0.56km W of Bayview Rd	2029
9326.0	Township Spray Seal Upper Surface	Schwartz Rd	Main St	End of seal .45km N of Main St	2029
9352.0	Rural Sheeted Low Use Medium Wear (Northern Zone) Wearing Surface	Tiddy Widdy Beach Rd	Angus Rd	2.9km NE of Angus Rd	2029
37789.0	Township Spray Seal Upper Surface	Esther Ln	128.1m N of Julia Rd	Cul de sac	2029
37898.0	Upright Concrete Kerb & Channel	Walter St	Elizabeth St	Gardiner Tce	2029
9347.0	Rural Sheeted Low Use Low Wear (Central Zone) Wearing Surface	The Gunbarrel Rd	Butler Rd	Didlyamulka Rd	2030
9355.0	Rural Sheeted Medium Use (Northern Zone) Wearing Surface	Gap Rd	Nalyappa Rd	2.2km W of Nalyappa Rd	2030
25229.0	Rural Sheeted Low Use Low Wear (Northern Zone) Wearing Surface	Wardang Road	Port Victoria Road	Davies Terrace	2030

Asset ID	Category	Asset Name	From	To	Year
25134.0	Rural Sheeted Low Use Medium Wear (Southern Zone) Wearing Surface	Cant Rd	Corny Point Rd	White Hut Rd	2030
25170.0	Rural Sheeted Low Use High Wear (Northern Zone) Wearing Surface	Ferguson Rd	Rocky Bend Rd	Tea Tree Glen Rd	2030
8054.0	Rural Spray Seal Normal Use Upper Surface	McEacherns Beach Rd	1.0km S of Waterloo Bay Rd	2.1km S of Waterloo Bay Rd	2030
8072.0	Rural Spray Seal Normal Use Upper Surface	Brutus Rd	1.2km W of Corny Point Rd	Bayview Rd	2030
8113.0	Rural Spray Seal Normal Use Upper Surface	McEacherns Beach Rd	2.1km S of Waterloo Bay Rd	3.0km S of Waterloo Bay Rd	2030
8114.0	Rural Spray Seal Normal Use Upper Surface	McEacherns Beach Rd	3.0km S of Waterloo Bay Rd	Marine Pde	2030
8108.0	Rural Spray Seal Normal Use Upper Surface	Point Pearce Rd	1.4km W of Port Victoria Rd	2.4km W of Port Victoria Rd	2030
8132.0	Rural Spray Seal Normal Use Upper Surface	Black Point Rd	St Vincent Hwy	1.0km S of St Vincent Hwy	2030
8142.0	Rural Spray Seal Normal Use Upper Surface	Honner Rd (Gum Flat Ward)	Start of Seal 3.1km W of Harry Butler Rd	4.1km W of Harry Butler Rd	2030
8143.0	Rural Spray Seal Normal Use Upper Surface	Honner Rd (Gum Flat Ward)	5.1km W of Harry Butler Rd	Yorke Hwy	2030
7988.0	Rural Spray Seal Normal Use Upper Surface	Lime Kiln Rd (Port Vincent)	Old Coast Rd	St Vincent Hwy	2030
7997.0	Rural Spray Seal Normal Use Upper Surface	New Honiton Rd	2.4km W of Munkowurlie Rd	McEachens Beach Rd	2030
7999.0	Rural Spray Seal Normal Use Upper Surface	Honner Rd (Gum Flat Ward)	4.1km W of Harry Butler Rd	5.1km W of Harry Butler Rd	2030
8041.0	Rural Spray Seal Normal Use Upper Surface	Boothill Station Rd	Waterloo Bay Rd	Pink Lake Rd	2030
8042.0	Rural Spray Seal Normal Use Upper Surface	Brutus Rd	Corny Point Rd	1.2km W of Corny Point Rd	2030
8043.0	Rural Spray Seal Normal Use Upper Surface	Black Point Rd	1.0km S of St Vincent Hwy	2.0km S of St Vincent Hwy	2030
8044.0	Rural Spray Seal Normal Use Upper Surface	McEacherns Beach Rd	Waterloo Bay Rd (50m north of intersection)	1.0km S of Waterloo Bay Rd	2030
8045.0	Rural Spray Seal Normal Use Upper Surface	Hundred Line Rd	Scarlett Runner Rd	Corny Point Rd	2030
7620.0	Township Spray Seal Upper Surface	Panfry Tce	Old Honiton Rd	Sultana Pt Rd	2030
7755.0	Township Spray Seal Upper Surface	Hickeys Point Dr	Gilbert St	Town limit	2030
7668.0	Township Spray Seal Upper Surface	Curramulka Rd (Port Vincent)	Ramsay St	Marine Pde	2030
7785.0	Township Spray Seal Upper Surface	Third St (Minlaton)	Main St	West Tce	2030
7776.0	Township Spray Seal Upper Surface	Victoria Tce	Davies Tce	Main St	2030
7824.0	Township Spray Seal Upper Surface	Troubridge Rd	Karratta Cr	Park Tce	2030
7825.0	Township Spray Seal Upper Surface	Troubridge Rd	Beechcroft Rd	Karratta Cr	2030
7881.0	Township Spray Seal Upper Surface	Seaview Rd	0.06km SW of Park Tce	South Tce	2030
7898.0	Township Spray Seal Upper Surface	Seaview Rd	Park Tce	0.06km SW of Park Tce	2030
7900.0	Township Spray Seal Upper Surface	Bluff Rd	0.45km NW of Maitland Rd	Eighth St	2030
7902.0	Township Spray Seal Upper Surface	Airport Rd	School Rd	Cul de sac	2030
7526.0	Township Spray Seal Upper Surface	Esplanade (Point Turton)	Taheny St	Cul de sac	2030
7523.0	Township Spray Seal Upper Surface	Emeu St	Matta Tce	Cumberland Rd	2030
7589.0	Township Spray Seal Upper Surface	Chester Ave	Esplanade	Main St	2030

Asset ID	Category	Asset Name	From	To	Year
7308.0	Township Spray Seal Upper Surface	Germein St	Main St	Cameron St	2030
7438.0	Township Spray Seal Upper Surface	Beechcroft Rd	Troubridge Rd	Gulf View Rd	2030
7413.0	Township Spray Seal Upper Surface	Alma St	180 Kemp St	Correll St	2030
7399.0	Township Spray Seal Upper Surface	Main St (Pine Point)	Beach Rd	Earle St	2030
7400.0	Township Spray Seal Upper Surface	Main St (Pine Point)	Second St	Beach Rd	2030
7269.0	Township Spray Seal Upper Surface	Fowler Tce	Wells Tce	Salt Works	2030
7270.0	Township Spray Seal Upper Surface	Fowler Tce	Gardner St	Wells Tce	2030
7271.0	Township Spray Seal Upper Surface	Fowler Tce	Parnell Tce	Gardner St	2030
7231.0	Township Spray Seal Upper Surface	Luxmore St	Wauraltee Rd	McPharlin Ave	2030
7232.0	Township Spray Seal Upper Surface	Hosking Rd	Murray Rd	Allen Rd	2030
7233.0	Township Spray Seal Upper Surface	Hosking Rd	malcolm st	Murray Rd	2030
7266.0	Township Spray Seal Upper Surface	Gannett Cres	Templetonia Cres	Osprey Dr	2030
8253.0	Rural Spray Seal Normal Use Upper Surface	Point Pearce Rd	Port Victoria Rd	1.4km W of Port Victoria Rd	2030
8254.0	Rural Spray Seal Normal Use Upper Surface	Point Pearce Rd	2.4km W of Port Victoria Rd	3.4km W of Port Victoria Rd	2030
8207.0	Rural Spray Seal Normal Use Upper Surface	Pink Lake Rd	5.45km W of St Vincent Hwy (beginning of seal)	Boothill Station Rd	2030
8208.0	Rural Spray Seal Normal Use Upper Surface	Pink Lake Rd	0.95km W of Boothill Station Rd	Waterloo Bay Rd	2030
8209.0	Rural Spray Seal Normal Use Upper Surface	Rickaby Rd	Bluff Rd	1.2km NW of Bluff Rd	2030
5435.0	Hotmix Bitumen Footpath	Elizabeth St (Maitland)	Kilkerran Tce	Robert St	2030
4892.0	Rural Sheeted Low Use High Wear (Northern Zone) Wearing Surface	Yorke Valley Rd	1.8km SE of Yarrum Rd (at bend)	Sandy Church Rd	2030
4944.0	Rural Sheeted Low Use Medium Wear (Southern Zone) Wearing Surface	Orrie Cowie Rd	Tuckokcowie Rd	Sturt Bay Rd	2030
4908.0	Rural Sheeted Low Use High Wear (Northern Zone) Wearing Surface	North South Rd	Maitland Rd	Back Rd	2030
5046.0	Rural Sheeted Low Use Low Wear (Northern Zone) Wearing Surface	Pedler Rd	Wyndotte Rd	Arthurton Rd	2030
4976.0	Rural Sheeted Low Use Low Wear (Southern Zone) Wearing Surface	Rockleigh Rd	Point Annie Rd	Wurlie Rd	2030
5011.0	Rural Sheeted Low Use Medium Wear (Northern Zone) Wearing Surface	Rocky Bend Rd	Bagshaw Rd	Ferguson Rd	2030
5003.0	Rural Sheeted Low Use Medium Wear (Northern Zone) Wearing Surface	Sawley Rd	Upper Yorke Rd	Harmer Rd	2030
4694.0	Rural Sheeted Low Use Medium Wear (Northern Zone) Wearing Surface	Sunnyvale Rd	Coote Rd	Agery Rd	2030
4702.0	Rural Sheeted Low Use Low Wear (Northern Zone) Wearing Surface	Yarroo Rd	Old Railway Line	Borlace Rd	2030
4733.0	Rural Sheeted Medium Use (Northern Zone) Wearing Surface	Waylands Rd	Kalkabury School Rd	Coote Rd	2030
4737.0	Rural Sheeted Low Use Medium Wear (Northern Zone) Wearing Surface	Summer Track	2.5km S of Sandy Church Rd	Andrews Rd	2030
4778.0	Rural Sheeted Low Use Low Wear (Southern Zone) Wearing Surface	Windmill Rd	Black Gate Rd	2.3km SW of Black Gate Rd	2030

Asset ID	Category	Asset Name	From	To	Year
4798.0	Rural Sheeted Low Use Low Wear (Southern Zone) Wearing Surface	Weavers Hill Rd	Green Flat Rd	Olive Tree Rd	2030
4763.0	Rural Sheeted Low Use Medium Wear (Central Zone) Wearing Surface	Springfield Rd	Minlaton Rd	Cross Rd	2030
4761.0	Rural Sheeted Low Use Low Wear (Central Zone) Wearing Surface	Stone Rd (Curramulka)	Micky Flat Rd	End of Sheeting	2030
4568.0	Rural Sheeted Low Use Medium Wear (Central Zone) Wearing Surface	Twartz Rd	Yorke Hwy	Beeboodye Wells Rd	2030
4547.0	Rural Sheeted Low Use High Wear (Southern Zone) Wearing Surface	Weavers Rd	Little Glory Rd	Antonio Rd	2030
4597.0	Rural Sheeted Low Use Medium Wear (Southern Zone) Wearing Surface	Sheoak Beach Rd	New Honiton Rd	Old Honiton Rd	2030
4598.0	Rural Sheeted Low Use High Wear (Southern Zone) Wearing Surface	Weavers Rd	St Vincent Hwy	Little Glory Rd	2030
4669.0	Rural Sheeted Low Use Medium Wear (Central Zone) Wearing Surface	Treasure Rd	Minlacowie Rd	Yorke Hwy	2030
4670.0	Rural Sheeted Low Use Low Wear (Northern Zone) Wearing Surface	Ulonga Rd (Price)	Failie Dr	Old Boundary Rd	2030
4638.0	Rural Sheeted Low Use Low Wear (Northern Zone) Wearing Surface	Sheoak Hill Rd	Arthurton Rd	Lakes Rd	2030
4635.0	Rural Sheeted Low Use Medium Wear (Northern Zone) Wearing Surface	Summer Track	Sandy Church Rd	2.5km S of Sandy Church Rd	2030
4285.0	Rural Sheeted Low Use Medium Wear (Central Zone) Wearing Surface	Centenary Rd	Main St	Cemetery Rd	2030
4267.0	Rural Sheeted Low Use Low Wear (Central Zone) Wearing Surface	Brook Rd	Ross Rd	Boundary Rd	2030
4297.0	Rural Sheeted Medium Use (Northern Zone) Wearing Surface	Chinaman Wells Rd	South Kilkerran Rd	2.1km W of South Kilkerran Rd	2030
4311.0	Rural Sheeted Low Use Medium Wear (Central Zone) Wearing Surface	Carbery Rd	Cockle Beach Rd	Watson Beach Rd	2030
4324.0	Rural Sheeted Low Use Low Wear (Central Zone) Wearing Surface	Baker Rd	Little Glory Rd	Springfield Rd	2030
4303.0	Rural Sheeted Low Use High Wear (Northern Zone) Wearing Surface	Borlace Rd	Yorke Hwy	Yarroo Rd	2030
4331.0	Rural Sheeted Low Use Medium Wear (Central Zone) Wearing Surface	Barkers Rocks Rd	Rickaby Rd	Coast	2030
4411.0	Rural Sheeted Low Use High Wear (Northern Zone) Wearing Surface	Crowell Rd	End of Seal 2.1km W of Yorke Hwy	Pioneer Rd	2030
4387.0	Rural Sheeted Low Use Medium Wear (Southern Zone) Wearing Surface	Barrett Rd	Little Sheoak Rd	Yorke Hwy	2030
4370.0	Rural Sheeted Low Use Medium Wear (Southern Zone) Wearing Surface	Black Hill Rd	Gypsum Pit Rd	Diamond Lake Rd	2030
4362.0	Rural Sheeted Low Use Medium Wear (Southern Zone) Wearing Surface	Black Hope Ranch Rd (Yorketown)	St Vincent Hwy	End (at farm house)	2030
4338.0	Rural Sheeted Low Use Medium Wear (Northern Zone) Wearing Surface	Adams Rd	Lamshed Rd	Holman Rd	2030
4500.0	Rural Sheeted Low Use Medium Wear (Northern Zone) Wearing Surface	Coote Rd	Lamshed Rd	Pedler Rd	2030
4526.0	Rural Sheeted Low Use Low Wear (Central Zone) Wearing Surface	Croser Road	Bowden Road	Rogers Road	2030

Asset ID	Category	Asset Name	From	To	Year
4440.0	Rural Sheeted Low Use Medium Wear (Northern Zone) Wearing Surface	Fuss Rd	Artherton Rd	Agery Rd	2030
4447.0	Rural Sheeted Low Use Medium Wear (Central Zone) Wearing Surface	Goldsworthy Rd	Quarry Rd	Dans Rd	2030
4423.0	Rural Sheeted Low Use Medium Wear (Southern Zone) Wearing Surface	Green Flat Rd	St Vincent Hwy	Stansbury Rd	2030
4152.0	Rural Sheeted Low Use Medium Wear (Central Zone) Wearing Surface	Mount Terrible Rd	Cockle Beach Rd	Minlacowie Rd	2030
4178.0	Rural Sheeted Low Use Medium Wear (Northern Zone) Wearing Surface	Mine Hill Rd	North South Rd	Gillis Rd	2030
4135.0	Rural Sheeted Low Use Low Wear (Northern Zone) Wearing Surface	Mary St (Price)	Moorara Rd	Ulonga Rd	2030
4192.0	Rural Sheeted Low Use Low Wear (Northern Zone) Wearing Surface	Miller Rd	Port Victoria Rd	Saint Rd	2030
4193.0	Rural Sheeted Low Use Low Wear (Northern Zone) Wearing Surface	Miller Rd	Saint Rd	Greenslade Rd	2030
4201.0	Rural Sheeted Low Use Low Wear (Southern Zone) Wearing Surface	Lake Rd	Depot Shed Rd	Olive Tree Rd	2030
4243.0	Rural Sheeted Low Use Medium Wear (Central Zone) Wearing Surface	McKenzie Rd (Gum Flat Ward)	Illman Rd	Bluff Rd	2030
4225.0	Rural Sheeted Low Use Low Wear (Northern Zone) Wearing Surface	Moloney Rd	Upper Yorke Rd	Artherton Rd	2030
4236.0	Rural Sheeted Low Use Medium Wear (Southern Zone) Wearing Surface	Little Sheoak Rd	Point Turton Rd	Yorke Hwy	2030
4238.0	Rural Sheeted Low Use Low Wear (Southern Zone) Wearing Surface	Little Sheoak Rd	Barrett Rd	Balaklava Rd	2030
4049.0	Rural Sheeted Low Use Medium Wear (Central Zone) Wearing Surface	Didlyamulka Rd	Spencer Hwy	Gun Club Rd	2030
4032.0	Rural Sheeted Low Use Low Wear (Southern Zone) Wearing Surface	Gum Tree Rd	Sturt Bay Rd	Old Saltworks Rd	2030
4021.0	Rural Sheeted Low Use Low Wear (Southern Zone) Wearing Surface	Kooraka Rd	St Vincent Hwy	Goldsmith Beach Rd	2030
4018.0	Rural Sheeted Low Use Medium Wear (Central Zone) Wearing Surface	Honner Rd (Gum Flat Ward)	Harry Butler Rd	End of Seal 3.1km W of Harry Butler Rd	2030
3978.0	Rural Sheeted Low Use Medium Wear (Northern Zone) Wearing Surface	Davies Rd	Sandy Church Rd	Andrews Rd	2030
3991.0	Rural Sheeted Low Use Low Wear (Northern Zone) Wearing Surface	Elix Rd	Upper Yorke Rd	Sunnyvale Rd	2030
4075.0	Rural Sheeted Low Use Low Wear (Southern Zone) Wearing Surface	Depot Shed Rd	Harry Butler Rd	Weavers Rd	2030
4066.0	Rural Sheeted Low Use Low Wear (Northern Zone) Wearing Surface	Kalkabury Rd (Artherton)	Artherton Rd	Thomson Rd	2030

Appendix E Disposal Summary

At this stage there are no assets identified for disposal.



Appendix F Budget Summary by Lifecycle Activity

The following budget summary is based on the Yorke Peninsula Council 2020/21 Budget and the Long Term Financial Plan 2021-2030. Budget summary costs are shown in 2020/21 dollar values.

Table F1 – Budget Summary by Lifecycle Activity

Year	Acquisition	Operation	Maintenance	Current LTFP Renewal Budget*	Disposal	Total
2021	\$133,000	\$60,000	\$3,227,000	\$9,415,000	\$0	\$12,835,000
2022	\$1,650,000	\$60,000	\$3,287,000	\$2,562,694	\$0	\$7,499,694
2023	\$0	\$60,000	\$3,287,000	\$13,657,243	\$0	\$16,944,244
2024	\$0	\$60,000	\$3,302,000	\$3,257,479	\$0	\$6,544,479
2025	\$0	\$60,000	\$3,227,000	\$7,166,266	\$0	\$10,453,266
2026	\$0	\$60,000	\$3,227,000	\$4,498,107	\$0	\$7,785,107
2027	\$0	\$60,000	\$3,227,000	\$4,449,118	\$0	\$7,736,118
2028	\$0	\$60,000	\$3,227,000	\$10,532,569	\$0	\$13,819,569
2029	\$0	\$60,000	\$3,227,000	\$5,353,614	\$0	\$8,640,614
2030	\$0	\$60,000	\$3,227,000	\$6,116,090	\$0	\$9,403,090
2031	\$0	\$60,000	\$3,227,000	\$6,620,818	\$0	\$9,907,818
2032	\$0	\$60,000	\$3,227,000	\$6,620,818	\$0	\$9,907,818
2033	\$0	\$60,000	\$3,227,000	\$6,620,818	\$0	\$9,907,818
2034	\$0	\$60,000	\$3,227,000	\$6,620,818	\$0	\$9,907,818
2035	\$0	\$60,000	\$3,227,000	\$6,620,818	\$0	\$9,907,818
2036	\$0	\$60,000	\$3,227,000	\$6,620,818	\$0	\$9,907,818
2037	\$0	\$60,000	\$3,227,000	\$6,620,818	\$0	\$9,907,818
2038	\$0	\$60,000	\$3,227,000	\$6,620,818	\$0	\$9,907,818
2039	\$0	\$60,000	\$3,227,000	\$6,620,818	\$0	\$9,907,818
2040	\$0	\$60,000	\$3,227,000	\$6,620,818	\$0	\$9,907,818

Note * Years 2031-2040 are the average of the first 10 years Current LTFP Renewal Budget figures

Appendix G Levels of Service

The TAMP has been developed based on the assumptions related to the category of each asset and the construction, inspection, maintenance and renewal standards, as defined in the following tables, for each asset.

Road Category and Category Type

Table G1 – Road Category and Category Type

Road Category	Road Category Type
Sealed Road	Rural Sealed – High Use
	Rural Sealed – Normal Use
	Township Sealed
Unsealed Roads (Sheeted)	High Use Sheeted
	Medium Use Sheeted
	Low Use Sheeted (High Wear)
	Low Use Sheeted (Medium Wear)
	Low Use Sheeted (Low Wear)
	Township Sheeted
Unsealed Roads	Formed & Graded Roads
Unsealed Roads	Unformed Roads & Tracks

Rural Sealed Roads

Table G2 – Rural Sealed Roads – High Use

Road Name	From	To
Agery Road	Pedler Road	Arthurton Road
Ardrossan Road	Upper Yorke Road	Yorke Highway
Arthurton Road	Kalkabury Road	Pedler Road
Clinton Road	Shannon Terrace (Maitland)	Yorke Highway
Crowell Road	Yorke Highway	2.1km W of Yorke Highway
Dans Road	South Terrace (Curramulka)	Port Vincent Road
Gardner Street	Moorara Road (Price)	Yorke Highway
Liddiard Road	Corny Point Road	White Hut Road
Marion Bay Road	Corny Point Road	Yorke Highway
Mount Rat Road	Spencer Highway	West Terrace (Curramulka)
Pine Point Road	Vista Grove (Maitland)	4.5km SE of Vista Grove
Point Turton Road	Brutus Road	Yorke Highway
Silo Road	Maitland Road	Yorke Highway
Wauraltee Road	Wilson Terrace (Port Victoria)	Spencer Highway
Waterloo Bay Road	Yorke Highway	McEacherns Beach Road
White Hut Road	Yorke Highway	Liddiard Road

Table G3 – Rural Sealed Roads – Normal Use

Road Name	From	To
Balgowan Road	Main Street (Balgowan)	Spencer Highway
Black Point Road	St Vincent Highway	2km S of St Vincent Highway
Bluff Road	Eighth Street (Minlaton)	Davitt Drive (Bluff Beach)

Road Name	From	To
Boothill Station Road	Waterloo Bay Road	Pink Lake Road
Brutus Road	Corny Point Road	Bayview Road
Cemetery Road	Yorke Highway	Watson Beach Road
Corny Point Road	28.7km E of Liddiard Road	Yorke Highway
Corny Point Road	Marion Bay Road	2.8km SE of Marion Bay Road
Esplanade (Wool Bay)	Hayward Park Road	Port Giles Road
Hayward Park Road	North Terrace (Wool Bay)	St Vincent Highway
Hickeys Drive	Coobowie	Port Giles (Start of DPTI Road)
Honner Road	Start of Seal 3.1km W of Harry Butler Road	Yorke Highway
Hundred Line Road	Scarlett Runner Road (The Pines)	Corny Point Road
Kainton Road	Holman Road	Upper Yorke Road
Lime Kiln Road	Old Coast Road	St Vincent Highway
McEacherns Beach Road	Waterloo Bay Road	Marine Parade (Port Moorowie)
Micky Flat Road	Fourth Street (Curramulka)	1.1km End of Seal NE of Fourth Street
New Honiton Road	2.4km W of Munkowurlie Road	McEacherns Beach Road
Old Port Vincent Road	East Terrace (Minlaton)	Gum Flat Road
One and All Road	Wells Terrace (Price)	Yorke Highway
Parsons Beach Road	Bluff Road	Parsons Beach
Pink Lake Road	5.45km W of St Vincent Highway (beginning of seal)	Boothill Station Road
Pink Lake Road	0.95km W of Boothill Station Road	Waterloo Bay Road
Point Pearce Road	Port Victoria Road	7.1km W of Port Victoria Road
Port Julia Road	St Vincent Highway	Julia Road (Port Julia)
Quarry Road	West Terrace (Curramulka)	.4km S of West Terrace
Rickaby Road	Bluff Road	Waimana Court (Port Rickaby)
Rogues Point Road	Rogues Point	Yorke Highway
Roolama Road	Yorke Highway	End of Seal 1.8km N of Yorke Highway
Sturt Bay Road	Baker Street (Warooka)	1.7km S of Baker Street (Warooka)
Sultana Point Road	Panfry Terrace (Edithburgh)	Sultana Point
Tiddy Widdy Beach Road	Ardrossan	Tiddy Widdy Beach
West Terrace (Curramulka)	North Terrace	Yorke Highway

Rural Unsealed Roads

Table G5 – High Use Sheeted Roads

Road Name	From	To
Corny Point Road	Liddiard Road	28.7km E of Liddiard Road (end of unsealed)
Melton South Road	Upper Yorke Road	Yorke Highway
Nalyappa Road	Spencer Highway	Port Victoria Road
North Coast Road	Bayview Road (Point Turton)	Point Souttar Road
Pine Point Road	End of Seal 4.5km SE of Vista Grove (Maitland)	St Vincent Highway
Sandy Church Road	Spencer Highway	Yorke Highway
South Coast Road	Yorke Highway	Green Hill Road
Waterloo Bay Road	Green Hill Road	McEacherns Beach Road

Table G6 – Medium Use Sheeted Roads

Road Name	From	To
Brutus Road	Bayview Road	Corny Point Road
Chinaman Wells Road	Port Victoria Road	Beginning of seal Chinaman Wells
Coringle Road	Hayward Park Road	Weavers Road
Cunningham Road	Spencer Highway	Back Road
Daly Head Road	Marion Bay Road	Daly Head
Dowlingville Slant Road	Yorke Highway	Clinton Road
Dump Road	Minlaton Road	St Vincent Highway
Gap Road	Spencer Highway	Coast
Gleesons Road	White Hut Road	Coast
Gun Club Road	Spencer Highway	Wauraltee Road
Heel Road	Wattle Point Road	Troubridge Hill Road
Micky Flat Road	North Terrace	Old Coast Road
Mount Rat Wells Road	Spencer Highway	Mount Rat Road
New Honiton Road	West Street	McEacherns Beach Road
Old Coast Road	Mills Road	Lime Kiln Road
Old Port Vincent Road	East Terrace	Port Vincent Road
Saint Road	South Terrace	South Kilkerran Road
Sturt Bay Road	1.7km S of Baker Street	South Coast Road
Troubridge Hill Road	Port Giles Road	Troubridge Point Road
Urania Road	Wauraltee Road	Spencer Highway
Wattle Point Road	Sultana Point Road	Heel Road
Waylands Road	Upper Yorke Road	Arthurton Road
Weavers North Road	Weavers Road	Minlaton Road
Weetulta Road	West Terrace (Arthurton)	Spencer Highway
Wells Road	Yorke Highway	Tiddy Widdy Beach Road

Table G7 – Low Use Sheeted (High Wear) Roads

Road Name	From	To
Andrews Road	Spencer Highway	Davies Road
Balgowan Road	Spencer Highway	Rifle Range Road
Beegoodye Wells Road	Moores Drive	Cockle Beach Road
Bittner Road	Yorke Highway	Mount Rat Road
Borlace Road	Yorke Highway	Copper Coast Highway
Boundary Road	St Vincent Highway	Davies Road
Broster Road	Upper Yorke Road	Clinton Road
Bublacowie Road	Harry Butler Road	Weavers Road
Bussenschutt Road	Holman Road	Upper Yorke Road
Cemetery Road	Dans Road	Yorke Highway
Coleman Road	Correll Road	Yorke Highway
Cross Road	Greenslade Road	Nalyappa Road
Crowell Road	Yorke Highway	Pioneer Road
Cutline Road	St Vincent Highway	Harry Butler Road
Diagonal Road	Little Sheoak Road	Brutus Road
Ferguson Road	Spencer Highway	Tea Tree Glen Road
Goldsmith Beach Road	Stansbury Road	Heel Road
Goldsworthy Road	Yorke Highway	Quarry Road
Graham Road	Standpipe Road	Old Boundary Road
Honner Road	Upper Yorke Road	Corrells Road

Road Name	From	To
Hundred Line Road	Corny Point Road	Yellowoorowie Road
Hundred Line Road	4km S of Yellowoorowie Rd	Yorke Highway
Hundred Line Road	4km S of Happy Valley Road	South Coast Road
James Well Road	Yorke Highway	North South Road
Kainton Road	Upper Yorke Road	Yorke Highway
Kalkabury School Road	Holman Road	Upper Yorke Road
Kangaroo Flat Road	St Vincent Highway	Kings Highway
Kenny Road	Ardrossan Road	Mason Road
Kleeman Road	Maitland Road	Back Road
Klein Point Road	Gulf View Road	Rocky Waterhole Road
Koch Road	South Kilkerran Road	Old Boundary Road
Lakes Road	Arthurton Road	Pipeline Road
Lighthouse Road	Marion Bay Road	Point Annie Road
Lime Kiln Road	Gulf View Road	St Vincent Highway
Little Glory Road	Minlaton Road	St Vincent Highway
Lizard Park Drive	Barley Stacks Road	Port Victoria Road
Mason Road	Clinton Road	Pioneer Road
McCauley Road	Spencer Highway	Ardrossan Road
McFarlane Road	Pine Point Road	Davies Road
Moorowie Station Road	Harry Butler Road	Yorke Highway
Nelligan Road	Spencer Highway	Wauraltee Road
North South Road	Clinton Road	Anderson Road
Old Boundary Road	Schwartz Road	Yorke Highway
Orrie Cowie Road	White Hut Road	Corny Point Road
Piggery Corner Road	Wheare Road	Yorke Valley Road
Pink Lake Road	St Vincent Highway	Waterloo Bay Road
Pioneer Road	Coleman Road	Dowlingville Slant Road
Pipeline Road	Spencer Highway	Upper Yorke Road
Point Annie Road	Marion Bay Road	Lighthouse Road
Point Souttar Road	Brutus Road	North Coast Road
Powerline Road	Yorke Highway	Minlaton Road
Quarry Road	West Terrace	Port Vincent Road
Rabbit Corner Road	Harry Butler Road	Weavers Road
Reservoir Road	Coleman Road	Kainton Road
Roolama Road	Yorke Highway	Boundary
Rowntree Road	Graham Road	Dowlingville Slant Road
Sheoak Flat Road	Old Coast Road	St Vincent Highway
Smith Road	Spencer Highway	Pine Point Road
South Kilkerran Road	Spencer Highway	Balgowan Road
Thiepvale Road	Port Victoria Road	Spencer Highway
Thomson Road	Upper Yorke Road	Lakes Road
Treloar Road	Minlaton Road	Bowden Road
Tuckokcowie Road	South Coast Road	Moorowie Station Road
Turville Park Road	St Vincent Highway	Minlaton Road
Twelve Mile Road	St Vincent Highway	Yorke Highway
Weavers Road	Rabbit Corner Road	St Vincent Highway
Weetulta Tank Road	Arthurton Road	Pipeline Road
Wheare Road	Back Road	Piggery Corner Road
Willing Road	East Terrace	Correll Road
Yorke Valley Road	Spencer Highway	Yorke Highway

Table G8 – Low Use Sheeted (Medium Wear) Roads

Road Name	From	To
Adams Road	Sunnyvale Road	Holman Road
Agery Hill Road	Arthurton Road	Lakes Road
Anderson Road	North South Road	Davies Road
Anderson Road	Yorke Highway	Cutline Road
Back Road	Maitland Road	Cunningham Road
Bagnells Well East Road	Bublacowie Road	Savage Hut Road
Bagnells Well West Road	Harry Butler Road	Kangaroo Flat Road
Bagshaw Road	Port Victoria Road	Urania Road
Barkers Rocks Road	Spencer Highway	Coast
Barley Stacks Road	Port Victoria Road	Spencer Highway
Barrett Road	St Vincent Highway	Yorke Highway
Birkin Road	Yorke Highway	Kainton Road
Black Bobs Road	St Vincent Highway	Wauraltee Road
Black Gate Road	St Vincent Highway	Waterloo Bay Road
Black Hill Road	Gypsum Pit Road	Diamond Lake Road
Black Hope Ranch Road	St Vincent Highway	End of sheeting
Boothill Station Road	Lake Sunday Road	Diamond Lake Road
Bowden Road	Yorke Highway	Minlaton Road
Bowey Road	Coconut Road	Upper Yorke Road
Brentwood Road	Harry Butler Road	Weavers Road
Bridge Road	Upper Yorke Road	Kainton Road
Butler Road	Spencer Highway	Mount Rat Road
Cadd Road	Weetulta Tank Road	Arthurton Road
Cant Road	White Hut Road	Yellowoorowie Road
Carbery Road	Cockle Beach Road	Bluff Road
Cartwright Road	Boundary Road	Sturt Bay Road
Centenary Road	Main Street	Cemetery Road
Clan Ranald Road	Heel Road	Diamond Lake Road
Cliff Farm Road	St Vincent Highway	Rocky Waterhole Road
Cockle Beach Road	Yorke Highway	Beegoodye Wells Road
Cook Road	Old Port Vincent Road	Minlaton Road
Coote Road	Waylands Road	Pedler Road
Correll Lane	Yorke Highway	Cemetery Road
Correll Road	Honner Road	Old Boundary Road
Cudmore Road	Yorke Highway	Harry Butler Road
Cudoorowie Road	Cutline Road	Moorowie Station Road
Cutline Road	Harry Butler Road	Coast
Davey Road	Old Boundary Road	Loveridge Road
Davies Road	Sandy Church Road	Boundary Road
Depot Shed Road	Weavers Road	Pentonvale Road
Didlyamulka Road	Mount Rat Road	Bushes Road
Dutschke Road	Ardrossan Road	Graham Road
Dutschke Road	Port Victoria Road	Nalyappa Road
Falie Drive	One and All Road	Black Swamp Road
Ford Road	Minlaton Road	Yorke Highway
Fuss Road	Arthurton Road	Agery Road
Germein Road	Yorke Highway	North South Road
Gillis Road	Maitland Road	Thomas Road
Goldsworthy Road	Quarry Road	Cemetery Road

Road Name	From	To
Gravel Pit Road	Kangaroo Flat Road	Pookawarowie Road
Green Flat Road	West Terrace	Depot Shed Road
Green Hill Road	Marine Parade	Waterloo Bay Road
Greenslade Road	West Terrace	Miller Road
Gregor Road	Sparrow Road	Roolama Road
Gum Flat Road	Yorke Highway	Harry Butler Road
Gumbowie Road	Fowler Street	Stansbury Road
Gypsum Pit Road	Troubridge Hill Road	Black Hill Road
Hardwicke Bay Road	Harry Butler Road	Yorke Highway
Harmer Road	Arthurton Road	Sawley Road
Hean Road	Port Victoria Road	Spencer Highway
Heinrich Road	Balgowan Road	Old Boundary Road
Hickman Road	Old Coast Road	Dans Corner Road
Hicks Road	Old Boundary Road	McCauley Road
Hill Road	Yorke Highway	Macs Beach Road
Holman Road	Bussenchutt Road	Coconut Road
Honner Road	Harry Butler Road	End of Seal 3.1km W of Harry Butler Road
Hundred Line Road	Yorke Highway	4km S of Happy Valley Road
Illman Road	Yorke Highway	McKenzie Road
Jericho Road	Upper Yorke Road	McLeay Road
Johnson Road	Graham Road	Gillis Road
Kangaroo Flat Road	Kings Highway	Hardwicke Bay Road
Kinnane Road	Urania Road	Mumford Road
Koolywurtie Church Road	Spencer Highway	Rickaby Road
Lake Fowler Road	Dease Street	Munkowurlie Road
Lake Sunday Road	Harry Butler Road	St Vincent Highway
Lake View Road	Yorke Highway	Gum Flat Road
Lamshed Road	Agery Road	Bussenchutt Road
Levens Road	White Hut Road	Brutus Road
Lime Kiln Road	Spencer Highway	Yorke Highway
Little Sheoak Road	Point Turton Road	Barrett Road
Lodge Road	Standpipe Road	Hasting Road
Loveridge Road	Upper Yorke Road	Correll Road
Main Road	Port Vincent Road	St Vincent Highway
Martin Road	Spencer Highway	Bluff Road
Matthews Road	James Well Road	Redding Road
McEacherns Beach Road	St Vincent Highway	Waterloo Bay Road
McKenzie Road	Illman Road	Bluff Road
McLeay Road	Upper Yorke Road	Loveridge Road
Mine Hill Road	North South Road	Gillis Road
Minlacowie Road	Yorke Highway	Beegoodye Wells Road
Moody Road	South Kilkerran Road	Nalyappa Road
Moorara Road	Coringle Road	Hayward Park Road
Mount Terrible Road	Parsons Beach Road	Minlacowie Road
Mulburra Park Road	Cemetery Road	Old Coast Road
Munkowurlie Road	St Vincent Highway	New Honiton Road
Newbold Road	Spencer Highway	Gun Club Road
Oaklands Road	Stansbury Road	Cutline Road
Old Boundary Road	Upper Yorke Road	Ardrossan Road
Old Dump Road	Moody Road	Nalyappa Road

Road Name	From	To
Old Honiton Road	End of Seal .35km W of Lehmann Road	Troubridge Hill Road
Olive Tree Road	Stansbury Road	Weavers Road
Orrie Cowie Road	Tuckokcowie Road	Yorke Highway
Parsons Road	Bluff Road	Barkers Rocks Road
Penang Road	Moonta Road	Agery Road
Penton Vale Road	Harry Butler Road	Stansbury Road
Petersen Road	Kenny Road	Graham Road
Point Annie Road	Liddiard Road	Marion Bay Road
Polkinghorne Road	Old Boundary Road	Upper Yorke Road
Pookawarowie Road	St Vincent Highway	Yorke Highway
Pootawana Road	Bridge Road	Yararoo Road
Pridham Road	Loveridge Road	Reservoir Road
Recluse Road	St Vincent Highway	Gumbowie Road
Redding Road (East)	Black Bobs Road	Matthews Road
Redding Road (West)	Spencer Highway	Davies Road
Reo Road	Coast	Corny Point Road
Roberts Highway	Minlaton Road	Rogers Road
Rocky Bend Road	Spencer Highway	Barnes Road
Rocky Bend Road	Bagshaw Road	Old Boundary Road
Rocky Waterhole Road	Klein Point Road	St Vincent Highway
Rogers Road	Harry Butler Road	Yacca Road
Rose Road	Honner Road	Old Boundary Road
Ross Road	St Vincent Highway	Yorke Highway
Savage Hut Road	Rogers Road	Brentwood Road
Savage Hut Road	Weavers Road	Olive Tree Road
Sawley Road	Upper Yorke Road	Waylands Road
Schwartz Road	Balgowan (end of seal)	Old Boundary Road
Sheaok Beach Road	St Vincent Highway	Wattle Point Road
Sheoak Flat Road	St Vincent Highway	Cemetery Road
Sparrow Road	Yorke Highway	Redding Road
Spicer Road	Yorke Highway	Spencer Highway
Springfield Road	Minlaton Road	Cutline Road
Standpipe Road	Graham Road	James Well Road
Substation Road	Bridge Road	Lake Fowler Road
Summer Track	Francis Road	Andrews Road
Sunnyvale Road	Schilling Road	Agery Road
Tea Tree Glen Road	Rocky Bend Road	Nalyappa Road
Thomas Road	Old Boundary Road	Gillis Road
Tiddy Widdy Beach Road	Angus Road	2.9km NE of Angus Road
Tilbrook Road	Yorke Highway	Cockle Beach Road
Tiparra Church Road	Old Boundary Road	Nalyappa Road
Tipara Springs Road	Nalyappa Road	End of sheeting
Treasure Road	Minlacowie Road	Yorke Highway
Troubridge Point Road	Heel Road	Clan Ranald Road
Twartz Road	Yorke Highway	Beegoodye Wells Road
Wallyalla Road	Kainton Road	Yararoo Road
Watson Beach Road	Cemetery Road	Mount Terrible Road
Wauraltee Beach Road	Wauraltee Road	Conservation Drive
West Beach Road	Marion Bay Road	Lighthouse Road
West Cowie Road	Brutus Road	North Coast Road

Road Name	From	To
Westbrook Road	Melton South Road	Reservoir Road
Whittaker Road	Standpipe Road	Ardrossan Road
Wild Dog Hill Road	Yorke Highway	McKenzie Road
Wilson Road	Yorke Highway	Harry Butler Road
Woodgee Road	St Vincent Highway	Little Glory Road
Wyndotte Road	Pedler Road	Weetulta Tank Road
Yararoo Road	Pootawana Road	Kainton Road
Yarrum Road	Spencer Highway	Pine Point Road

Table G9 – Low Use Sheeted (Low Wear) Roads

Road Name	From	To
Airstrip Road	Maitland Road	Stevies Road
Bagshaw Road	Spencer Highway	Rocky Bend Road
Baker Road	Little Glory Road	Springfield Road
Bamboos Road	Rickaby Road	Bertram Road
Barnes Road	Spencer Highway	Rocky Bend Road
Beach Road	St Vincent Highway	Park Terrace North
Beacon Road	Klein Point Road	Jones Road
Bennett Road	Old Port Vincent Road	Port Vincent Road
BHP Road	Yorke Highway	Stevies Road
Black Swamp Road	Yorke Highway	Hill Road
Bowden Road	Arthurton Road	Lakes Road
Bridge Road	St Vincent Highway	St Vincent Highway
Bridgman Road	Clinton Road	Pine Point
Bull Ant Road	Spencer Highway	Weetulta Tank Road
Button Road	Minlaton Road	Old Port Vincent Road
Cane Road	Yorke Highway	Kenny Road
Cartwright Road	Sturt Bay Road	Dead end
Causeway Road	Bridge Road	Parrington Street
Cemetery Road	Anderson Road	Cutline Road
Clasohm Road	Balgowan Road	Old Boundary Road
Coconut Road	Upper Yorke Highway	Holman Road
Cook Road	Dowlingville Slant Road	Black Swamp Road
Cook Road	Port Vincent Road	Old Port Vincent Road
Cross Road	Springfield Road	Weavers North Road
Depot Shed Road	Harry Butler Road	Weavers Road
Diamond Lake Road	Troubridge Hill Road	Boothill Station
Elix Road	Upper Yorke Road	Sunnyvale Road
Enright Corner Road	Council Boundary	Yararoo Road
Fairway Drive	Coringle Road	North Terrace
Flahertys Beach Road	Corny Point Road	Coast
Gordon Road	Mumford Road	Wauraltee Road
Green Flat Road	Depot Shed Road	Pentonvale Road
Green Plains Road	Holman Road	Bussenschutt Road
Gum Tree Road	Sturt Bay Road	Old Saltworks Road
Hastings Road	Lodge Road	Pine Point Road
Hillsea Road	Sultana Point Road	Sheoak Beach Road
Hundred Line Road	Harry Butler Road	Pentonvale Road
Hundred Line Road	Yellowoorowie Road	4km S of Yellowoorowie Road

Road Name	From	To
Jacka Road	Yorke Highway	Harry Butler Road
Jones Road	Beacon Road	Beechcroft Road
Kalkabury Road	Arthurton Road	Thomson Road
Kangaroo Flat Road	Hardwicke Bay Road	Wilson Road
Kellys Hill Road	Yararoo Road	Samphire Road
Kitto Road	McLeay Road	Honner Road
Kooraka Road	Esplanade	Goldsmith Beach Road
Lake Monday Road	Harry Butler Road	Weavers Road
Lake Road	Depot Shed Road	Olive Tree Road
Little Sheoak Road	Barrett Road	Balaklava Road
Lovers Lane	Port Vincent Road	Yorke Highway
Mary Street	Moorara Road	Ulonga Road
McConkey Road	Rickaby Road	Koolywurtie Church Road
Meehan Hill Lookout Road	South Coast Road	Coast
Miller Road	Port Victoria Road	Balgowan Road
Mills Road	Port Julia Road	St Vincent Highway
Moloney Road	Upper Yorke Road	Arthurton Road
Mumford Road	Harry Butler Road	Bublacowie Road
Mumford Road	Spencer Highway	Conservation Drive
Old Saltworks Road	St Vincent Highway	Tuckokowie Road
Oster Road	Yorke Highway	Ardrossan Road
Parara Road	Yorke Highway	Coast
Pedler Road	Spencer Highway	Bussenchutt Road
Pistol Club Road	Clinton Road	North South Road
Porky Road	Yorke Highway	Anderson Road
Rabbit Corner Road	Weavers Road	Bublacowie Road
Railway Terrace	Council boundary	Yararoo Road
Rifle Range Road	North Terrace	McCauley Road
Rockleigh Road	West Beach Road	Wurlie Road
Rocky Waterhole Road	St Vincent Highway	Coringle Road
Rogers Corner Road	Harry Butler Road	Hardwicke Bay Road
Sandercock Road	Pedler Road	Arthurton Road
Savage Hut Road	Brentwood Road	Weavers Road
Schilling Road	Upper Yorke Road	Bussenschutt Road
Secker Road	West Terrace	Micky Flat Road
Sheoak Hill Road	Arthurton Road	Lakes Road
Simmons Road	Maitland Road	Standpipe Road
Stevies Road	Airstrip Road	James Well Road
Stone Road	Micky Flat Road	End of sheeting
Storen Road	Council boundary	Yararoo Road
Stuckey Road	Spencer Highway	Arthurton Road
Summer Track	Andrews Road	Black Bobs Road
Sunbury Oval Road	St Vincent Highway	End of sheeting
Sundown Lake Road	Port Vincent Road	Minlaton Road
The Gunbarrel Road	Yorke Highway	Mount Rat Road
Tomney Road	Rickaby Road	McConkey Road
Trig Road	Weavers North Road	Roberts Highway
Ulonga Road (Price)	Failie Drive	Old Boundary Road
Ulonga Road (Wool Bay)	Kooraka Road	Coringle Road
Vinecombe Road	St Vincent Highway	Twelve Mile Road
Wayside Road	Kainton Road	Yararoo Road

Road Name	From	To
Weavers Hill Road	Stansbury Road	Weavers Road
Williamson Road	Upper Yorke Road	Melton South Road
Windmill Road	Back Gate Road	2.3km SW of Black Gate Road
Woodgee Road	Little Glory Road	Cutline Road
Yarroo Road	Council boundary	Borlace Road

Table G10 – Formed & Graded Roads

Road Name	From	To
Agery Hill Road	Lakes Road	Weetulta Tank Road
Antonios Road	St Vincent Highway	Cutline Road
Back Road	Cunningham Road	Pine Point Road
Bagnells Well East Road	Harry Butler Road	Bublacowie Road
Bagnells Well West Road	Kangaroo Flat Road	Pookawarowie Road
Balaklava Road	Orrie Cowie Road	Levens Road
Balgowan Road	Rifle Range Road	Clinton Road
Balgowan to Gap Road	Schwartz Road	Gap Road
Bamboos Beach Road	Bamboos Road	Coast
Barnes Road	Rocky Bend Road	Nalyappa Road
Bertram Road	Gun Club Road	Conservation Drive
Black Gate Road	Waterloo Bay Road	McEacherns Beach Road
Boat Ramp Road (Foul Bay)	South Coast Road	Coast
Bookamurray Road	Moorowie Station Road	Queens Highway
Boundary Road	Davies Road	Sparrow Road
Boundary Road	Old Saltworks Road	Cartwright Road
Breona Road	Thiepval Road	End of road
Bridgman Road	Pine Point Road	Francis Road
Brook Road	Ross Road	Twelve Mile Road
Bushes Road	Bamboos Road	Coast
Cant Road	Corny Point Road	White Hut Road
Cape Yorke Road	South Coast Road	Happy Valley Road
Chapman Road	Nalyappa Road	Coast
Clift Road	Mason Road	Rocky Glen Road
Conservation Drive	Pebble Beach Road	Bertram Road
Cook Road	Redding Road	Black Bobs Road
Coonarie East Road	Wild Dog Hill Road	Foul Bay Road
Coonarie Road	Foul Bay Road	Hundred Line Road
Croser Road	Rickaby Road	Wapper Road
Croser Road	Bowden Road	Rogers Road
Cross Road	Nalyappa Road	End of road
Cutline Road	Agery Road	Pedler Road
Diagonal Road	Brutus Road	North Coast Road
Foul Bay Road	Yorke Highway	South Coast Road
Francis Road	Bridgman Road	Smith Road
Fuller Road	Bluff Road	Cemetery Road
Gregor Road	Sparrow Road	Roolama Road
Gym Beach Road	Marion Bay Road	Coast
Happy Valley Road	Yorke Highway	South Coast Road
Hayes Road	Lower White Hut Road	Collins Beach
Hillier Crescent	South Coast Road	South Coast Road

Road Name	From	To
Honner Road	Spencer Highway	Saint Road
Ilfracombe Road	Yorke Highway	Coast
Investigator Road	Wardang Road	Wauraltee Road
Jacobs Lane	Birkin Road	Yorke Highway
Johns Road	Gap Road	End of road
Killoran Road	Upper Yorke Road	Kainton Road
Kooraka Road	Goldsmith Beach Road	Stansbury Road
Lake Fowler Road	Munkowurlie Road	Green Hill Road
Lehmann Road	Old Honiton Road	Wattle Point Road
Levens Road	Yellowoorowie Road	White Hut Road
Levens Road	Brutus Road	Coast
Little Sheoak Road	Balaklava Road	Murdock Road
Lower White Hut Road	Marion Bay Road	Hundred Line Road
Macs Beach Road	Hill Road	Coast
Mason Road	Murch Road	Clift Road
McInerny Road	Melton South Road	Kainton Road
McKenzie Road	South Coast Road	Wild Dog Hill Road
Moldarby Road	Orrie Cowie Road	Tuckokcowie Road
Moorara Road	Reliance Road	Mary St
Mount Rat Tanks Road	Spencer Highway	To Gate
Mozzie Flat Road	Green Hill Road	Coast
Mud Alley	South Coast Road	
Murch Road	Mount Rat Road	Rocky Glen Road
Murdock Road	Sturt Bay Road	Wild Dog Hill Road
Museum Road	St Vincent Highway	New Honiton Road
Nankivell Road	Pedler Road	Cadd Road
Norris Road	Yorke Highway	Marion Bay Road
O'Grady Road	Spencer Highway	Port Victoria Road
Old Boundary Road	Yorke Highway	Coast
Old Pump Road	Maitland Road	Ardrossan Road
Pedler Road	Coote Road	Cutline Road
Peesey Road	Yorke Highway	Moorowie Station Road
Point Souttar Road	Yorke Highway	Brutus Road
Pootawana Road	Upper Yorke Road	Bridge Road
Queens Highway	Lake Sunday Road	Kangaroo Flat Road
Reliance Road	Yorke Highway	One and All Road
Reo Road	Corny Point Road	Yellowoorowie Road
Reservoir Road	Kainton Road	Upper Yorke Road
Rocky Bend Road	Barnes Road	Bagshaw Road
Rocky Glen Road	Sparrow Road	Mount Rat Wells Road
Samphire Road	Yorke Highway	Shed Road
Sandy Point Road	South Coast Road	Coonarie East Road
Savage Hut Road	Green Flat Road	Olive Tree Road
Shed Road	Yorke Highway	Kellys Hill Road
Stockers Lake Road	Bublacowie Road	Savage Hut Road
Swincer Road	Yorke Highway	Fuller Road
Tea Tree Road	Marion Bay Road	National Park
Tiddy Widdy Beach Road	2.9km NE of Angus Road	Black Swamp Road
Ulonga Road North Extension	Old Boundary Road	Yorke Highway
Unnamed Road	Schilling Road	Holman Road
Wardang Road	Port Victoria Road	Davies Terrace







Road Name	From	To
Watson Beach Road	Mount Terrible Road	Watson Beach
West Beach Road	Corny Point Road	Marion Bay Road
West Coast Road	Gleesons Road	Daly Head Road
West Cowie Road	Corny Point Road	Brutus Road
Wild Dog Hill Road	McKenzie Road	South Coast Road
Wilkey Road	St Vincent Highway	End of Road
Windmill Road	Waterloo Bay Road	Black Gate Road
Wurlie Road	Point Souttar Road	Coast
Yacca Road	Weavers North Road	Rogers Road
Yelland Road	Minlaton Road	St Vincent Highway
Yellowoorowie Road	Point Souttar Road	Hayes Road



Table G11 – Unformed Roads & Tracks*

Road Name	From	To
Bagnells Well West Road	Kangaroo Flat Road	Pookawarowie Road
Bamboos Beach Road	Bamboos Road	Coast
Bookamurray Road	Moorowie Station Road	Queens Highway
Bush Road	Airstrip Road	Standpipe Road
Bush Track	Parsons Beach Road	End of Road
Coopers Beach Road	Nalyappa Road	Coast
Curly Hollow Road	Feneley Road	Marion Bay Road
Dunn Road	Melton South Road	Yararoo Road
Elephant Road	Yorke Highway	Marion Bay Road
Feneley Road	Marion Bay Road	Curly Hollow Road
Gregor Road	Yorke Highway	Roolama Road
Kings Highway	Lake Sunday Road	Kangaroo Flat Road
Kooraka Road	Goldsmith Beach Road	Stansbury Road
Lakes Road	Pipeline Road	Old Boundary Road
Moody Road	Nalyappa Road	End of Road
Nugent Road	South Coast Road	End of Road
Queens Highway	Lake Sunday Road	Kangaroo Flat Road
Rifle Range Road	McCauley Road	Old Boundary Road
Roses Road	Murch Road	End of Road
Savage Hut Road	Green Flat Road	Pentonvale Road
Schilling Road	Upper Yorke Road	Bussenchutt Road
Tub Lakes Road	Stansbury Road	End of Road
Wapper Road	Rickaby Road	Croser Road
Windmill Road	Waterloo Bay Road	Greenhill Road
Yellowoorowie Road	Hundred Line Road	Hayes Road

**not all roads in this category have names or have been listed in this plan.*

Table G12 – Examples of Unsealed Road Categories

High Use Sheeted Road	Medium Use Sheeted Road
	
<i>Nalyappa Road</i>	<i>Brutus Road</i>
Low Use Sheeted (High Wear) Road	Low Use Sheeted (Medium Wear) Road
	
<i>Broster Road</i>	<i>Bagnells Well West Road</i>
Low use Sheeted Road (Low Wear) Road	Formed & Graded Road
	
<i>Savage Hut Road</i>	<i>Balaklava Road</i>

Unformed Roads & Tracks	Township Sheeted
	
<i>Bookamurray Road</i>	<i>Sixth Street, Curramulka</i>

Township Sealed and Sheeted Roads

Refer Appendix H – Road Network Maps

Construction, Inspection, Maintenance and Renewal Standards

All construction, inspection, maintenance and renewal standards detailed below are used as a guide only and may be undertaken as reasonably as practicable and determined by available resources.

Sealed Roads

Table G13 – Rural Sealed Roads – High Use

Activity	Standard
Construction	
All new roads to be Engineered Design	Engineered Design
<i>or</i>	
Road Corridor	12m
Seal Width	7.2m
Pavement Width	9m
Pavement Depth	200mm
Formation (earthworks)	Included
Renewal	
Seal Treatment	7mm Reseal or Recommended Treatment
Seal Life	17 years
Seal (Condition at End of Life)	40
Pavement Treatment	Pulverise existing base material. Placement of 100mm granular overlay. Trim prior to seal.
Pavement Life	90 years
Pavement (Condition at End of Life)	60
Formation (earthworks)	Assume formation has indefinite life hence no cost incurred at renewal
Maintenance	
Seal Surface Stripping, Potholes, Rutting, etc.	Programmed by staff as required
Grading of Road Shoulders	Programmed by staff as required

Activity		Standard
Roadside Vegetation Clearance		Programmed by staff as required and as part of Council's Roadside Vegetation Management Programme
Side Drains and Culverts Cleaned		Programmed by staff as required
Regulatory and Warning Signs Replaced / Upgraded		Programmed by staff as required
Line Marking		Programmed by staff as required
Other Maintenance		Programmed by staff as required
Inspections		
Condition		Asset condition inspections will be undertaken on a regular basis either by staff or consultant so that the data aligns with a valuation of the asset class in accordance with relevant accounting standards. Data will be collected utilising relevant methodologies and once analysed stored in Conquest (asset management system).
	Timeframe	To meet valuation schedules.
Defect		Council staff will undertake defect inspections of the sealed road network. Inspections will include those programmed by staff, identified through correspondence, CSRs, etc. or adhoc inspections by staff travelling to and from job sites.
		Annually (over a 12 month period)
	Documentation of Defects	Identified defects will be captured utilising relevant collection apps and Council's online intranet system
	Action	Identified defects will be assigned to the relevant staff member for action through Council's online intranet system.
	Timeframe	Timeframes to action the defect will be determined by the staff member using their knowledge and experience and subject to available resources.
	Completion of Work	At completion of work the action shall be signed off by the relevant staff member through Council's online intranet system.
	Major Defects	If the defect is significant it may require an additional budget and therefore this will be determined throughout Council's annual budget deliberations.

Table G14 – Normal Sealed Roads – High Use

Activity		Standard
Construction		
All new roads to be Engineered Design		Engineered Design
<i>or</i>		
Road Corridor		12m
Seal Width		7.2m
Pavement Width		9m
Pavement Depth		200mm
Formation (earthworks)		Included
Renewal		
Seal Treatment		7mm Reseal or Recommended Treatment
Seal Life		17 years
Seal (Condition at End of Life)		40

Activity		Standard
Pavement Treatment		Pulverise existing base material. Placement of 100mm granular overlay. Trim prior to seal.
Pavement Life		90 years
Pavement (Condition at End of Life)		60
Formation (earthworks)		Assume formation has indefinite life hence no cost incurred at renewal
Maintenance		
Seal Surface Stripping, Potholes, Rutting, etc.		Programmed by staff as required
Grading of Road Shoulders		Programmed by staff as required
Roadside Vegetation Clearance		Programmed by staff as required and as part of Council's Roadside Vegetation Management Programme
Side Drains and Culverts Cleaned		Programmed by staff as required
Regulatory and Warning Signs Replaced / Upgraded		Programmed by staff as required
Line Marking		Programmed by staff as required
Other Maintenance		Programmed by staff as required
Inspections		
Condition		Asset condition inspections will be undertaken on a regular basis either by staff or consultant so that the data aligns with a valuation of the asset class in accordance with relevant accounting standards. Data will be collected utilising relevant methodologies and once analysed stored in Conquest (asset management system).
	Timeframe	To meet valuation schedules.
Defect		Council staff will undertake defect inspections of the sealed road network. Inspections will include those programmed by staff, identified through correspondence, CSRs, etc. or adhoc inspections by staff travelling to and from job sites.
		Annually (over a 12 month period)
	Documentation of Defects	Identified defects will be captured utilising relevant collection apps and Council's online intranet system
	Action	Identified defects will be assigned to the relevant staff member for action through Council's online intranet system.
	Timeframe	Timeframes to action the defect will be determined by the staff member using their knowledge and experience and subject to available resources.
	Completion of Work	At completion of work the action shall be signed off by the relevant staff member through Council's online intranet system.
	Major Defects	If the defect is significant it may require an additional budget and therefore this will be determined throughout Council's annual budget deliberations.

Table G15 – Township Sealed Roads

Activity		Standard
Construction		
All new roads to be Engineered Design		Engineered Design
or		

Activity		Standard
Road Corridor		Kerb to Kerb or as determined
Seal Width		Kerb to Kerb or as determined
Pavement Width		Kerb to Kerb or as determined
Pavement Depth		200mm
Formation (earthworks)		Included
Renewal		
Seal Treatment		7mm Reseal, Micro Surfacing or Recommended Treatment
Seal Life		25 years
Seal (Condition at End of Life)		40
Pavement Treatment		Removal of 100mm of existing base material. Pulverise sub base material. Placement of 100mm granular overlay. Trim prior to seal.
Pavement Life		80 years
Pavement (Condition at End of Life)		80
Formation (earthworks)		Assume formation has indefinite life hence no cost incurred at renewal
Maintenance		
Seal Surface Stripping, Potholes, Rutting, etc.		Programmed by staff as required
Grading of Road Shoulders		Programmed by staff as required
Roadside Vegetation Clearance		Programmed by staff as required and as part of Council's Roadside Vegetation Management Programme
Side Drains and Culverts Cleaned		Programmed by staff as required
Regulatory and Warning Signs Replaced / Upgraded		Programmed by staff as required
Line Marking		Programmed by staff as required
Other Maintenance		Programmed by staff as required
Inspections		
Condition		Asset condition inspections will be undertaken on a regular basis either by staff or consultant so that the data aligns with a valuation of the asset class in accordance with relevant accounting standards. Data will be collected utilising relevant methodologies and once analysed stored in Conquest (asset management system).
	Timeframe	To meet valuation schedules.
Defect		Council staff will undertake defect inspections of the sealed road network. Inspections will include those programmed by staff, identified through correspondence, CSRs, etc. or adhoc inspections by staff travelling to and from job sites.
	Timeframe	Annually (over a 12 month period)
	Documentation of Defects	Identified defects will be captured utilising relevant collection apps and Council's online intranet system
	Action	Identified defects will be assigned to the relevant staff member for action through Council's online intranet system.
	Timeframe	Timeframes to action the defect will be determined by the staff member using their knowledge and experience and subject to available resources.

Activity		Standard
	Completion of Work	At completion of work the action shall be signed off by the relevant staff member through Council's online intranet system.
	Major Defects	If the defect is significant it may require an additional budget and therefore this will be determined throughout Council's annual budget deliberations.
Unsealed Roads		

Table G16 – High Use Sheeted Roads

Activity		Standard
Construction		
Sheeted Surface Width		9m
Sheeted Surface Depth		200mm
Road Corridor Width		12m
Formation (earthworks)		Included
Renewal		
Resheet Surface Depth		150mm
Sheeted Surface Life		15 years
Sheeted Surface (Condition at End of Life)		82
Formation (earthworks)		Assume formation has indefinite life hence no cost incurred at renewal
Maintenance		
Grading		2 to 4 grades per year
Roadside Vegetation Clearance		Programmed by staff as required and as part of Council's Roadside Vegetation Management Programme
Side Drains and Culverts Cleaned		Programmed by staff as required
Regulatory and Warning Signs Replaced / Upgraded		Programmed by staff as required
Other Maintenance		Programmed by staff as required
Inspections		
Condition		Asset condition inspections will be undertaken on a regular basis either by staff or consultant so that the data aligns with a valuation of the asset class in accordance with relevant accounting standards. Data will be collected utilising relevant methodologies and once analysed stored in Conquest (asset management system).
Timeframe		To meet valuation schedules.
Defect		Council staff will undertake defect inspections of the unsealed road network. Inspections will include those programmed by staff, identified through correspondence, CSRs, etc. or adhoc inspections by staff travelling to and from job sites.
		Annually (over a 12 month period)
	Documentation of Defects	Identified defects will be captured utilising relevant collection apps and Council's online intranet system
	Action	Identified defects will be assigned to the relevant staff member for action through Council's online intranet system.

Activity		Standard
	Timeframe	Timeframes to action the defect will be determined by the staff member using their knowledge and experience and subject to available resources.
	Completion of Work	At completion of work the action shall be signed off by the relevant staff member through Council's online intranet system.
	Major Defects	If the defect is significant it may require an additional budget and therefore this will be determined throughout Council's annual budget deliberations.

Table G17 – Medium Use Sheeted Roads

Activity		Standard
Construction		
Sheeted Surface Width		8.5m
Sheeted Surface Depth		130mm
Road Corridor Width		10m
Formation (earthworks)		Included
Renewal		
Resheet Surface Depth		100mm
Sheeted Surface Life		25 years
Sheeted Surface (Condition at End of Life)		85
Formation (earthworks)		Assume formation has indefinite life hence no cost incurred at renewal
Maintenance		
Grading		2 to 3 grades per year
Roadside Vegetation Clearance		Programmed by staff as required and as part of Council's Roadside Vegetation Management Programme
Side Drains and Culverts Cleaned		Programmed by staff as required
Regulatory and Warning Signs Replaced / Upgraded		Programmed by staff as required
Other Maintenance		Programmed by staff as required
Inspections		
Condition		Asset condition inspections will be undertaken on a regular basis either by staff or consultant so that the data aligns with a valuation of the asset class in accordance with relevant accounting standards. Data will be collected utilising relevant methodologies and once analysed stored in Conquest (asset management system).
	Timeframe	To meet valuation schedules.
Defect		Council staff will undertake defect inspections of the unsealed road network. Inspections will include those programmed by staff, identified through correspondence, CSRs, etc. or adhoc inspections by staff travelling to and from job sites.
		Annually (over a 12 month period)
	Documentation of Defects	Identified defects will be captured utilising relevant collection apps and Council's online intranet system
	Action	Identified defects will be assigned to the relevant staff member for action through Council's online intranet system.

Activity		Standard
	Timeframe	Timeframes to action the defect will be determined by the staff member using their knowledge and experience and subject to available resources.
	Completion of Work	At completion of work the action shall be signed off by the relevant staff member through Council's online intranet system.
	Major Defects	If the defect is significant it may require an additional budget and therefore this will be determined throughout Council's annual budget deliberations.

Table G18 – Low Use Sheeted (High Wear) Roads

Activity		Standard
Construction		
Sheeted Surface Width		8m
Sheeted Surface Depth		100mm
Road Corridor Width		10m
Formation (earthworks)		Included
Renewal		
Resheet Surface Depth		100mm
Sheeted Surface Life		30 years
Sheeted Surface (Condition at End of Life)		85
Formation (earthworks)		Assume formation has indefinite life hence no cost incurred at renewal
Maintenance		
Grading		1 to 2 grades per year
Roadside Vegetation Clearance		Programmed by staff as required and as part of Council's Roadside Vegetation Management Programme
Side Drains and Culverts Cleaned		Programmed by staff as required
Regulatory and Warning Signs Replaced / Upgraded		Programmed by staff as required
Other Maintenance		Programmed by staff as required
Inspections		
Condition		Asset condition inspections will be undertaken on a regular basis either by staff or consultant so that the data aligns with a valuation of the asset class in accordance with relevant accounting standards. Data will be collected utilising relevant methodologies and once analysed stored in Conquest (asset management system).
	Timeframe	To meet valuation schedules.
Defect		Council staff will undertake defect inspections of the unsealed road network. Inspections will include those programmed by staff, identified through correspondence, CSRs, etc. or adhoc inspections by staff travelling to and from job sites.
		Annually (over a 12 month period)
	Documentation of Defects	Identified defects will be captured utilising relevant collection apps and Council's online intranet system

Activity		Standard
	Action	Identified defects will be assigned to the relevant staff member for action through Council's online intranet system.
	Timeframe	Timeframes to action the defect will be determined by the staff member using their knowledge and experience and subject to available resources.
	Completion of Work	At completion of work the action shall be signed off by the relevant staff member through Council's online intranet system.
	Major Defects	If the defect is significant it may require an additional budget and therefore this will be determined throughout Council's annual budget deliberations.

Table G19 – Low Use Sheeted (Medium Wear) Roads

Activity		Standard
Construction		
Sheeted Surface Width		7.5m
Sheeted Surface Depth		100mm
Road Corridor Width		10m
Formation (earthworks)		Included
Renewal		
Resheet Surface Depth		100mm
Sheeted Surface Life		30 years
Sheeted Surface (Condition at End of Life)		90
Formation (earthworks)		Assume formation has indefinite life hence no cost incurred at renewal
Maintenance		
Grading		1 to 2 grades per year
Roadside Vegetation Clearance		Programmed by staff as required and as part of Council's Roadside Vegetation Management Programme
Side Drains and Culverts Cleaned		Programmed by staff as required
Regulatory and Warning Signs Replaced / Upgraded		Programmed by staff as required
Other Maintenance		Programmed by staff as required
Inspections		
Condition		Asset condition inspections will be undertaken on a regular basis either by staff or consultant so that the data aligns with a valuation of the asset class in accordance with relevant accounting standards. Data will be collected utilising relevant methodologies and once analysed stored in Conquest (asset management system).
	Timeframe	To meet valuation schedules.
Defect		Council staff will undertake defect inspections of the unsealed road network. Inspections will include those programmed by staff, identified through correspondence, CSRs, etc. or adhoc inspections by staff travelling to and from job sites.
		Annually (over a 12 month period)

Activity		Standard
	Documentation of Defects	Identified defects will be captured utilising relevant collection apps and Council's online intranet system
	Action	Identified defects will be assigned to the relevant staff member for action through Council's online intranet system.
	Timeframe	Timeframes to action the defect will be determined by the staff member using their knowledge and experience and subject to available resources.
	Completion of Work	At completion of work the action shall be signed off by the relevant staff member through Council's online intranet system.
	Major Defects	If the defect is significant it may require an additional budget and therefore this will be determined throughout Council's annual budget deliberations.

Table G20 – Low Use Sheeted (Low Wear) Roads

Activity		Standard
Construction		
Sheeted Surface Width		7m
Sheeted Surface Depth		100mm
Road Corridor Width		10m
Formation (earthworks)		Included
Renewal		
Resheet Surface Depth		100mm
Sheeted Surface Life		30 years
Sheeted Surface (Condition at End of Life)		90
Formation (earthworks)		Assume formation has indefinite life hence no cost incurred at renewal
Maintenance		
Grading		1 to 2 grades per year
Roadside Vegetation Clearance		Programmed by staff as required and as part of Council's Roadside Vegetation Management Programme
Side Drains and Culverts Cleaned		Programmed by staff as required
Regulatory and Warning Signs Replaced / Upgraded		Programmed by staff as required
Other Maintenance		Programmed by staff as required
Inspections		
Condition		Asset condition inspections will be undertaken on a regular basis either by staff or consultant so that the data aligns with a valuation of the asset class in accordance with relevant accounting standards. Data will be collected utilising relevant methodologies and once analysed stored in Conquest (asset management system).
	Timeframe	To meet valuation schedules.
Defect		Council staff will undertake defect inspections of the unsealed road network. Inspections will include those programmed by staff, identified through

Activity		Standard
		correspondence, CSRs, etc. or adhoc inspections by staff travelling to and from job sites.
		Annually (over a 12 month period)
	Documentation of Defects	Identified defects will be captured utilising relevant collection apps and Council's online intranet system
	Action	Identified defects will be assigned to the relevant staff member for action through Council's online intranet system.
	Timeframe	Timeframes to action the defect will be determined by the staff member using their knowledge and experience and subject to available resources.
	Completion of Work	At completion of work the action shall be signed off by the relevant staff member through Council's online intranet system.
	Major Defects	If the defect is significant it may require an additional budget and therefore this will be determined throughout Council's annual budget deliberations.

Table G21 – Formed & Graded Roads

Activity		Standard
Construction		
Surface		Natural surface material – has not been constructed
Road Corridor Width		10m
Renewal		
Not renewed due to not being a constructed road		N/A
Maintenance		
Grading		1 to 2 grades per year
Roadside Vegetation Clearance		Programmed by staff as required and as part of Council's Roadside Vegetation Management Programme
Side Drains and Culverts Cleaned		Programmed by staff as required
Regulatory and Warning Signs Replaced / Upgraded		Programmed by staff as required
Other Maintenance		Programmed by staff as required
Inspections		
Condition		Asset condition inspections will be undertaken on a regular basis either by staff or consultant so that the data aligns with a valuation of the asset class in accordance with relevant accounting standards. Data will be collected utilising relevant methodologies and once analysed stored in Conquest (asset management system).
	Timeframe	To meet valuation schedules.
Defect		Council staff will undertake defect inspections of the unsealed road network. Inspections will include those programmed by staff, identified through correspondence, CSRs, etc. or adhoc inspections by staff travelling to and from job sites.
		Annually (over a 12 month period)

Activity		Standard
	Documentation of Defects	Identified defects will be captured utilising relevant collection apps and Council's online intranet system
	Action	Identified defects will be assigned to the relevant staff member for action through Council's online intranet system.
	Timeframe	Timeframes to action the defect will be determined by the staff member using their knowledge and experience and subject to available resources.
	Completion of Work	At completion of work the action shall be signed off by the relevant staff member through Council's online intranet system.
	Major Defects	If the defect is significant it may require an additional budget and therefore this will be determined throughout Council's annual budget deliberations.

Table G22 – Unformed Roads & Tracks

Activity		Standard
Construction		
Surface		Unformed Road or Track – has not been formed or constructed
Renewal		
Not renewed due to not being a constructed road		N/A
Maintenance		
Grading		Upon request. Each request will be reviewed by staff. If staff determine grading is required it will be programmed as part of the normal patrol grading circuit.
Roadside Vegetation Clearance		Upon request. Each request will be reviewed by staff. If staff determine clearance is required it will then be included as part of Council's Roadside Vegetation Management Programme
Side Drains and Culverts Cleaned		N/A
Regulatory and Warning Signs Replaced / Upgraded		Programmed by staff as required
Other Maintenance		Programmed by staff as required
Inspections		
Condition		Asset condition inspections will be undertaken on a regular basis either by staff or consultant so that the data aligns with a valuation of the asset class in accordance with relevant accounting standards. Data will be collected utilising relevant methodologies and once analysed stored in Conquest (asset management system).
Timeframe		To meet valuation schedules.
Defect		Council staff will undertake defect inspections of the unsealed road network. Inspections will include those programmed by staff, identified through correspondence, CSRs, etc. or adhoc inspections by staff travelling to and from job sites.
		Annually (over a 12 month period)
Documentation of Defects		Identified defects will be captured utilising relevant collection apps and Council's online intranet system

Activity		Standard
	Action	Identified defects will be assigned to the relevant staff member for action through Council's online intranet system.
	Timeframe	Timeframes to action the defect will be determined by the staff member using their knowledge and experience and subject to available resources.
	Completion of Work	At completion of work the action shall be signed off by the relevant staff member through Council's online intranet system.
	Major Defects	If the defect is significant it may require an additional budget and therefore this will be determined throughout Council's annual budget deliberations.

Footpaths

Table G23 – Footpaths & Walking Trails

Activity		Standard
Construction		
Pavers Thickness	Residential	60mm
	Commercial	80mm
	Industrial	80mm
Concrete Thickness	Residential	100mm
	Commercial	150mm
	Industrial	200mm
Hotmix Thickness		30mm
Spray Seal		7mm
Width		≥ 1.5m
Base Course Depth		75mm
Renewal		
Treatment		Removal and disposal of existing footpath. Base preparation with quarry rubble. Supply and lay of Paver, Concrete, Hotmix or 7mm Reseal. Allowance to be made for pram ramps.
Pavers Life		40 years
Concrete Life		60 years
Hotmix & Spray Seal Life		30 years
Pavers (Condition at End of Life)		70
Concrete (Condition at End of Life)		70
Hotmix & Spray Seal (Condition at End of Life)		70
Maintenance		
Broken, cracked or uneven surface		Programmed by staff as required
Dislodged Pavers		Programmed by staff as required
Street Trees		Programmed by staff as required
Rubble footpath		Programmed by staff as required
Regulatory and Warning Signs Replaced / Upgraded		Programmed by staff as required
Other Maintenance		Programmed by staff as required
Inspections		
Condition		Asset condition inspections will be undertaken on a regular basis either by staff or consultant so that the

Activity		Standard
		data aligns with a valuation of the asset class in accordance with relevant accounting standards. Data will be collected utilising relevant methodologies and once analysed stored in Conquest (asset management system).
	Timeframe	To meet valuation schedules.
Defect		Council staff will undertake defect inspections of the footpath and walking trail network. Inspections will include those programmed by staff, identified through correspondence, CSRs, etc. or adhoc inspections by staff travelling to and from job sites.
		Annually (over a 12 month period)
	Documentation of Defects	Identified defects will be captured utilising relevant collection apps and Council's online intranet system
	Action	Identified defects will be assigned to the relevant staff member for action through Council's online intranet system.
	Timeframe	Timeframes to action the defect will be determined by the staff member using their knowledge and experience and subject to available resources.
	Completion of Work	At completion of work the action shall be signed off by the relevant staff member through Council's online intranet system.
	Major Defects	If the defect is significant it may require an additional budget and therefore this will be determined throughout Council's annual budget deliberations.

Kerb and Gutter

Table G24 – Kerb and Gutter

Activity		Standard
Construction		
Type (Kerb and Gutter or Spoon Drain)		Relevant standards and specifications
Base Course Depth		200mm
Renewal		
Treatment		Removal and disposal of existing kerbing or spoon drain. Base preparation with quarry rubble. Supply and lay of new kerbing or spoon drain. Reinstatement of adjacent road or footpath with base material or Hotmix.
Kerb and Gutter Life		80 years
Spoon Drain Life		80 years
Kerb and Gutter Life (Condition at End of Life)		100
Spoon Drain (Condition at End of Life)		100
Maintenance		
Broken, cracked or displaced		Programmed by staff as required
Other Maintenance		Programmed by staff as required
Inspections		

Activity		Standard
Condition		Asset condition inspections will be undertaken on a regular basis either by staff or consultant so that the data aligns with a valuation of the asset class in accordance with relevant accounting standards. Data will be collected utilising relevant methodologies and once analysed stored in Conquest (asset management system).
	Timeframe	To meet valuation schedules.
Defect		Council staff will undertake defect inspections of the kerb and gutter network. Inspections will include those programmed by staff, identified through correspondence, CSRs, etc. or adhoc inspections by staff travelling to and from job sites.
		Annually (over a 12 month period)
	Documentation of Defects	Identified defects will be captured utilising relevant collection apps and Council's online intranet system
	Action	Identified defects will be assigned to the relevant staff member for action through Council's online intranet system.
	Timeframe	Timeframes to action the defect will be determined by the staff member using their knowledge and experience and subject to available resources.
	Completion of Work	At completion of work the action shall be signed off by the relevant staff member through Council's online intranet system.
	Major Defects	If the defect is significant it may require an additional budget and therefore this will be determined throughout Council's annual budget deliberations.

Airstrips

Table G25 – Airstrips




Activity		Standard
Construction		
All new airstrips to be Engineered Design		CASA requirements
Renewal		
Seal Treatment		7mm Reseal or Recommended Treatment
Seal Life		20 years
Seal (Condition at End of Life)		100
Pavement		Supply and install 150mm base material or Recommended Treatment
Pavement (Life)		80 years
Pavement (Condition at End of Life)		100
Sheeted Surface Depth (Resheet)		100mm
Sheeted Surface Life		20 years
Sheeted Surface (Condition at End of Life)		100
Maintenance		
Seal Surface Stripping, Potholes, Rutting, etc.		Programmed by staff as required
Line Marking		3-5 years or as required
Other Maintenance		Programmed by staff as required

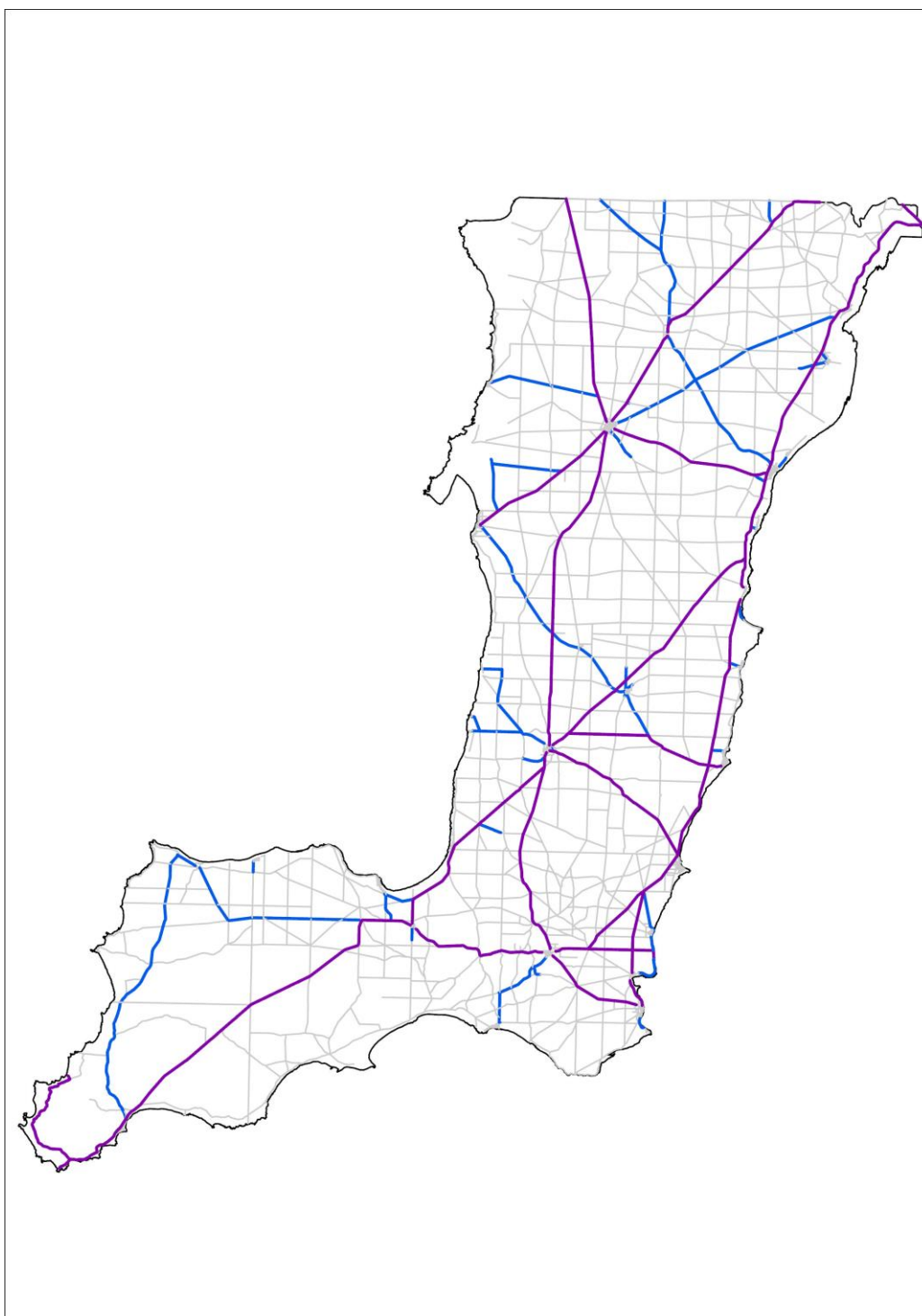
Activity		Standard
Inspections		
Condition		Asset condition inspections will be undertaken on a regular basis either by staff or consultant so that the data aligns with a valuation of the asset class in accordance with relevant accounting standards. Data will be collected utilising relevant methodologies and once analysed stored in Conquest (asset management system).
	Timeframe	To meet valuation schedules.
Defect		Council staff will undertake defect inspections of airstrips in accordance with CASA regulations. Inspections will also include those programmed by staff, identified through correspondence, CSRs, etc. or adhoc inspections by staff travelling to and from job sites.
		To meet CASA regulations
	Documentation of Defects	Identified defects will be captured utilising relevant collection apps and Council's online intranet system
	Action	Identified defects will be assigned to the relevant staff member for action through Council's online intranet system.
	Timeframe	Timeframes to action the defect will be determined by CASA regulations or the staff member using their knowledge and experience and subject to available resources.
	Completion of Work	At completion of work the action shall be signed off by the relevant staff member through Council's online intranet system.
	Major Defects	If the defect is significant it may require an additional budget and therefore this will be determined throughout Council's annual budget deliberations.

Appendix H Road Network Maps

Yorke Peninsula Road Network





Legend

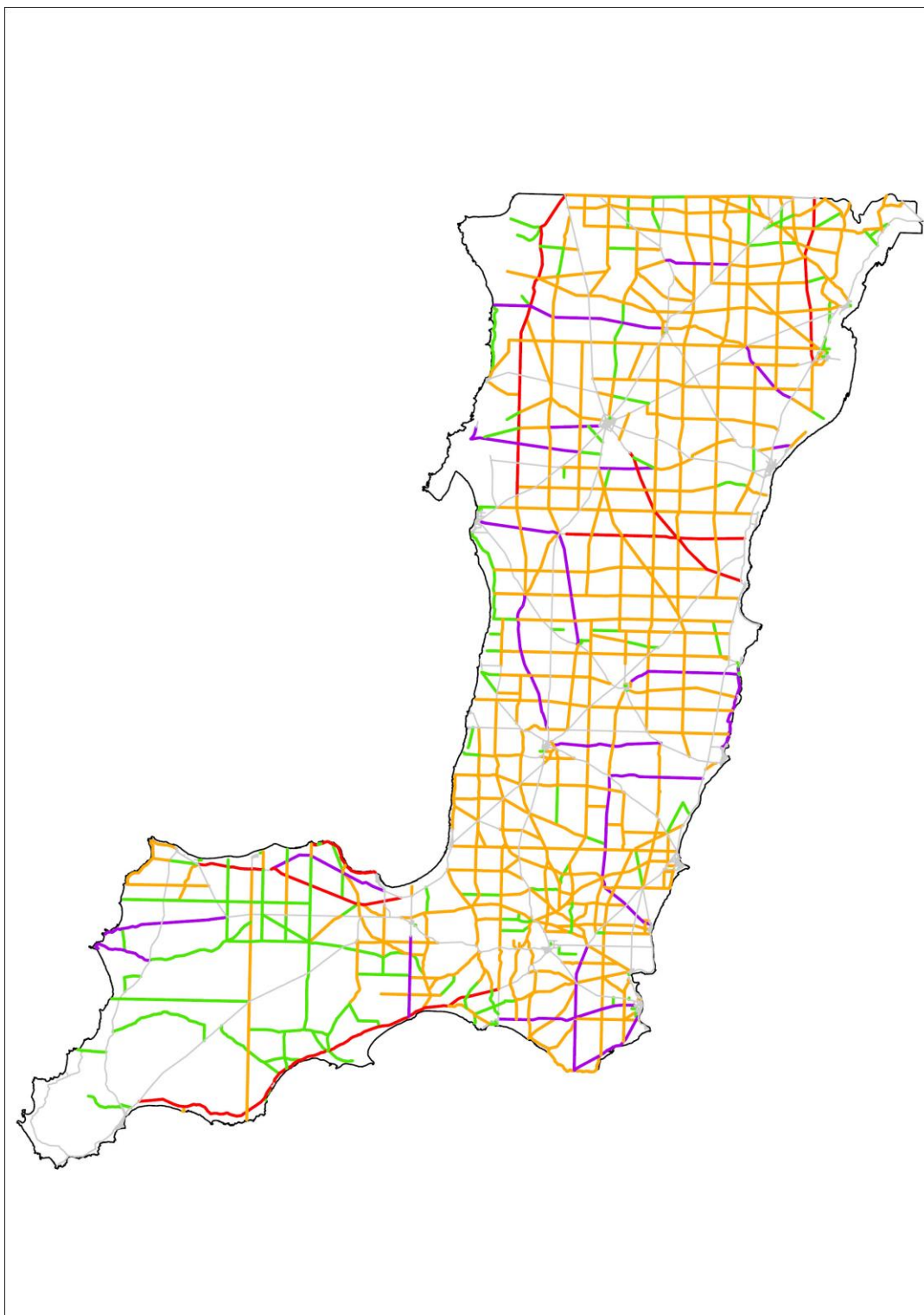
Road Category and Responsibility	
	Department for Infrastructure and Transport (DIT)
	Sealed (Council)
	Unsealed (Council)



Yorke Peninsula Council Unsealed Road Categories




Legend

Road Category	
	High Use Sheeted Road (Council)
	Medium Use Sheeted Road (Council)
	Low Use Sheeted Road (Council)
	Formed & Graded Road



Township Roads

Legend

Road Category and Responsibility	
	Department for Infrastructure and Transport (DIT)
	Sealed (Council)
	Unsealed (Council)









